



ARIZONA STATE PARKS & TRAILS

Arizona State Parks Board

June 20, 2024

Dale Larsen– Chair

John Sefton – Vice Chair,

Jeffrey Buchanan, Sarah King, Terri Palmberg

AGENDA – A

Call to Order

AGENDA – B

Pledge of Allegiance

AGENDA – C

Member Roll Call

Dale Larsen (Chair)

John Sefton (Vice-Chair)

Sarah King

Terri Palmberg

AGENDA – C

Mission Statement

“As Board members we are gathered today to be the stewards and voice of the Arizona State Parks and its Mission Statement to manage and conserve Arizona’s natural, cultural and recreation resources for the benefit of the people, both in our parks and through our partners.”

AGENDA – D1

Approval of Minutes

The Board will review and may consider action to approve the meeting minutes from February 15, 2024

AGENDA – D1

Motion:

I move to approve the the meeting minutes from February 15, 2024 as presented.

AGENDA – D2

Consideration of Consent Agenda Items 2(a) through 2(o).

(See slides 50 - 180 for back up documentation)

AGENDA – D2

Motion:

*I move to approve the consent agenda
Items 2(a) through 2(o) as presented.*

Strategic Planning FY25 Process Update

(Presenter: Bonnie Sposato, Strategic Planner/Continuous Improvement Administrator)

FY25 – New Statewide Process

- “All Arizona Approach” aligned with Governor’s Priorities
- Focus on 5 year agency *Outcomes*
- Touchpoint meetings with Governor’s Office

FY25 Planning Process To Date

- Initial “recommendations” from Governor's Office for outcomes
- Engaged park operations staff to provide input with the goal of creating a Mission Statement that is **memorable** and **motivating** and captures our “WHY”.

Agency Mission Statement:

To connect people with the outdoors and history of Arizona to build a lifetime of memories.

FY25 Five Year Agency Outcomes

- Our strategies from the past 5 years were based on our “4 P’s” – Parks, Partnerships, People, and Pocketbook
 - Our new 5 Year Agency Outcomes are still anchored by Parks, People and Pocketbook.
 - After robust discussions, we determined that Partnerships are foundational to all our outcomes. They are a key “how” in achieving our end outcomes.
- Incorporating input from the Governor’s Office (Operations, Policy, SP, and budget) our 5 Year ASPT Outcomes were drafted, submitted and approved.

ASPT Five Year Agency Outcomes

- Build or re-open 200 miles of new non-motorized trails by 2029 (**Parks**)
- Increase compliance of life, health, safety factors within the park system infrastructure by 30% by 2029 (**Parks**)
- Increase first time AZ State Park visitors by 5% by 2029 (**People – Visitors**)
- Achieve increase in 3 key indicators of job engagement (**People – Workforce**)
- Secure a permanent funding source(s) of at least 50 million dollars annually by 2029 (**Pocketbook**)

Next Steps

- Current work to finalize the Annual Objectives
- Identify the Objective Metrics for the Governor's Scorecard
- Review drafted Objectives, Metrics and Initiatives with Governor's Office (June)
- Operationalize the plan at the park level (Initiatives and regional goals)
- Define Stakeholder Engagement and Communication Plans

Legislative Update

(Presenter: Brittany Hudson, Legislative Liaison)

2025 Trails Plan Survey Update

Arizona State Parks Board
June 20, 2024

Deb Pryor, Partners In Brainstorms

Dawn Collins, Arizona State Parks & Trails



2025 Trails Plan Surveys – Three Targeted Surveys



Statewide Public Survey

- Stratified Random Sample Survey representative of the state's population, adults 18+
- Survey of both users and non-users of trails (motorized and non-motorized)
- Customer-centric approach – online, mobile devices, phone, 508 compliant/ accessible, etc.
- Available in Spanish and English



Invested User

- Outreach from AZ State Parks & Trails – website, social media, partners, etc. to trail users (motorized and non-motorized)
- Track responses by communication channel
- Online / mobile survey same as Statewide Public Survey (508 compliant/accessible)
- Available in Spanish and English



Land Managers

- Land managers throughout the state that manage, build, maintain, or plan trails
- Use of ASPT email list and partner distribution / share with colleagues
- Online / mobile device survey (508 compliant/ accessible)
- Available in English

New and Expanded Survey Questions

Listened to Input from Working Groups

- Use of e-bikes (by class, ownership, etc.)
- Use of power-driven mobility devices (OPDMDs)
- Expanded reasons for not participating in trail activities
- Expanded questions related to conditions that may negatively affect one's trail experience in areas of:
 - Environmental and cultural conditions
 - Individual or social conditions



New and Expanded Survey Questions

Listened to Input from Working Groups

- Expanded questions regarding trail management priorities to address physical, programming and needed supports
- Participation and future interest in family trail-related programs or activities (e.g., youth engagement, DEI)
- Public and Land Manager Surveys address key SCORP priorities. Trail surveys further build on insights from SCORP and delve deeper into strategic areas.



Statewide Survey – Customer-Centric Approach


Stratified Random Sample Survey – Representative sample of Arizona residents (year-round and part-time), ages 18+, for the state, in key counties and regions. Available in English and Spanish. Goal is to complete 4,620 surveys / interviews.



Customer-Centric Approach - Allow the public to select how they want to participate.



Desktop Computers



Tablets / Pads



Cell phones



Smartphones



Laptops



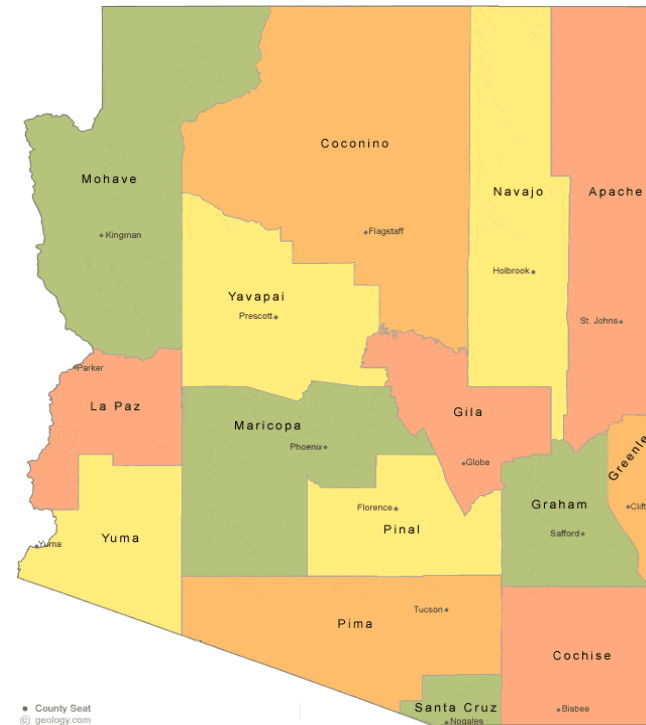
Landline phones

Stratified Random Sample Survey – Based on Arizona Demographics

Targets by Region

County / Regions	Goal
Maricopa County	1425
Pima County	825
Pinal County	445
Yavapai County	385
Yuma County	385
<u>LaPaz + Mohave</u>	385
LaPaz County	35
Mohave County	350
<u>Cochise + Graham + Greenlee + Santa Cruz</u>	385
Cochise County	221
Graham County	66
Greenlee County	17
Santa Cruz County	81
<u>Apache + Coconino + Gila + Navajo</u>	385
Apache County	65
Coconino County	160
Gila County	60
Navajo County	100
Total	4620

Overall goal is to complete 4,620 surveys statewide (**95% confidence level, +/- 1.5%**).



Progress to Date – How Survey Information Was Distributed

AZ State Parks & Trails and Partners

- Programmed **unique survey** links by each communication channel used to promote and provide the link to the Invested User Survey.
- Able to see **which communication channels are most effective** by county and demographics (age, gender, type of trail user, language preferred, socio-economic profile, etc.).



PARKS -
BACK TO NATURE

TRAILS -
HIKING & TRAILS

ABOUT -
GRANTS & INFO

RESERVATIONS -
CAMPGROUNDS, CABINS & TOURS



SEARCH

AZ State Parks & Trails

Do You Use Trails?
TAKE THE SURVEY!



ENTER
TO WIN
PRIZES

MAKE CAMPGROUND
RESERVATIONS

CHECK OUT OUR
CAVE TOURS

AZ STATE PARKS
ANNUAL PASS

LEARN MORE ABOUT
CABINS

- Email
- Website
- Social Media
- Partners
- Press Release
- Flyers
- Newsletters
- Presentations
- Miscellaneous

Progress to Date – Partners Key to Spreading the Word

Partner Toolkit – Includes everything you need to reach your constituents about Arizona’s statewide 2025 Trails Plan, and encourage participation in the public survey.



Partners Tool Kit Contents

All communication materials are available in both English and Spanish for the following:

- Flyer
- 2025 Trails Plan Press Release
- Blog Post / Article Copy
- Newsletter Copy
- Social Media – Images and Posts



What is the Trails Plan?

The 2025 Trails Plan is an essential guide and roadmap for the development and enhancement of Arizona’s trail system, ensuring that individuals and communities can enjoy the benefits of outdoor recreation and the natural environment.

How Can I Help?

Take the survey now!

surveyentrance.com/TrailsPublic



Scan the QR code or visit the website to start the survey.

Go to azstateparks.com/2025-trails-plan for more information.



ARIZONA
STATE PARKS & TRAILS

877-NYPADES
AZStateParks.com
Facebook Twitter Instagram

Social Media Images [English language, see next page for Spanish language]



[Hiking Social Media Images](#)

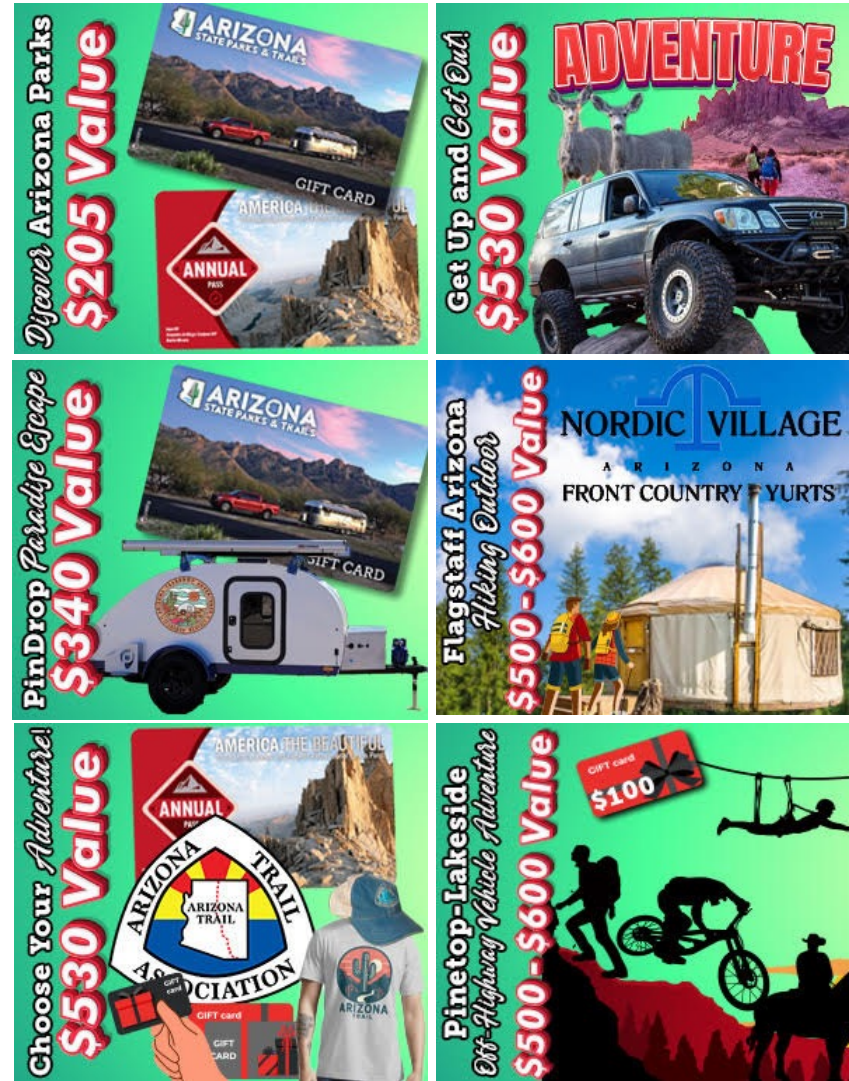


[Equestrian Social Media Images](#)



Progress to Date – Sweepstakes

- Memorable Arizona adventures plus various prizes (e.g., park passes), made available by generous partners and ASPT, to further promote survey participation among the public.
- Prizes include staycations in scenic Pinetop-Lakeside and Flagstaff, a two-night camping trip in a comfortable micro-camper, Arizona State Parks annual passes and gift cards, and more, thanks to generous partners.



Sweepstakes – Thank you to all our partners!



Progress to Date – Total of 7,681 Completed Public Surveys



Skews younger
Equal gender representation
Hispanic representation
Diversity by race
Education level mirrors the state

Skews older
Slightly more female participation
Lower Hispanic representation
Higher identified as white
Higher education level

Land Managers Survey

Efforts to increase participation

- Survey reviewed by land managers and provided feedback
- Revisions incorporated and survey launched
- 65 completed surveys
- How you can help!
 - Need your assistance in increasing participation among **land managers** throughout the state **that manage, build, maintain, or plan trails.**



2025 Trails Plan

Questions and Answers

Deb Pryor, Partners In Brainstorms

Dawn Collins, Arizona State Parks & Trails



ARIZONA
STATE PARKS & TRAILS

PARTNERS IN BRAINSTORMS
AHEAD OF THE TREND  BEHIND THE SUCCESS

Historic designation of Randolph Arizona Townsite.

(Presenter: Kathryn Leonard, State Historic Preservation
Officer)

RANDOLPH COMMUNITY HISTORIC DISTRICT

Randolph, AZ

- Located along Hwy 87/287, 4 mi. south of Coolidge
- Union (formerly Southern) Pacific Railroad along east boundary
- Surrounding region largely agricultural
- Nearby industrial neighbors include SRP Coolidge Generating Plant and Stringer Bridge and Iron
- Historic Arizona Training Center campus to the south
- Approximately 150 residents
- 66 buildings, mostly residences, one church, and a few commercial properties.



RANDOLPH COMMUNITY HISTORIC DISTRICT

- Founded in 1925 as a speculative townsite.
- Named after a railroad executive.
- Development was slow until 1930s-40s.
- Agricultural work attracted families, many from Oklahoma.
- Lacking racial restrictions, the Randolph was a place where African, Native, and Mexican Americans could buy property.



Dedication of Randolph's first well, ca. 1960s.



Cotton workers near Randolph, n.d.

RANDOLPH COMMUNITY HISTORIC DISTRICT

- Community growth into the 1950s with former Oklahomans of largely African and Native American heritage.
- Two churches and a few commercial properties built.
- 1950s - Agricultural mechanization reduced demand for workers.
- 1960s + - Population decline and loss of buildings.



Jordan family children, with worker cabin in background, ca. 1950s

ARIZONA
STATE PARKS & TRAILS



Muldrow family and home, 1972.



St. Paul Church of God, ca. 2000s (lost to fire).



Service station and bar, 1991 (demolished).

RANDOLPH COMMUNITY HISTORIC DISTRICT

- 2010s - Expansion of SRP powerplant threatens quality of life in Randolph.
- Part of SRP's mitigation of impacts included sponsoring a nomination of Randolph to the National Register of Historic Places (NRHP).



Randolph (left) and nearby SRP Coolidge Generating Station

LISTING THE DISTRICT

National Register of Historic Places Nomination

- National Register of Historic Places nomination research and preparation by consultants WestLand Resources
- Historic Sites Review Meeting March 2023
- Boundary issues/ contributing property status
- STORIES!!
- Oral History/Archival collaboration with ASU Community Archives
- Juneteenth SHPO outreach event



Randolph residents attend public meeting of HSRC, 2023



Juneteenth outreach event, 2023.

RANDOLPH COMMUNITY HISTORIC DISTRICT

- Listed in the NRHP March 18, 2024
- District includes 66 buildings and open space of 106 vacant lots.
- Historically significant as a singular example of an extant rural African American community in Arizona (NRHP Criterion A).
- Nominated as a "TCP" – Traditional Cultural Place
- Significant for its continued role as the locus of storytelling by community elders and for its preservation of the community through oral histories (Criterion D).



Aerial view of Randolph with outlines of property parcels within the historic district boundary (blue line).

RANDOLPH COMMUNITY HISTORIC DISTRICT

FUTURE POTENTIAL INTERACTIONS

- Historic preservation programs outreach
- Property tax reclassification program participation
- Grants- State and Federal
- Section 106 Review
- Community Heritage Center



Church, two commercial properties, and a residence along Hwy 87.



Street paving project on King St., Randolph.

FUTURE AGENDA ITEMS

Board members may identify items or issues they wish to be considered for inclusion on a future agenda.

EXECUTIVE DIRECTOR'S REPORT ON CURRENT EVENTS

The Executive Director may present a summary of current events and/or recent experiences of interest to the outdoor recreation community and/or the status of any projects with which they are currently involved. The Board will not discuss or take any action on any current event summary.

AGENDA – F

- Picacho Peak plane crash
- Executive Budget update
- Del Rio Purchase
- Best Companies survey and employee engagement results
- RMSPEC conference
- Wild Arizona Stakeholder
- Unity Blaze Training
- Wally Armer (next slide)
- Arizona Family Campout Program Award
- Governor Hobbs visits Tonto Natural Bridge
- Picket Post Fire Mitigation Clean Up
- Artist in Residence at Oracle State Park

AGENDA – F



Walter D. Armer Jr

1942 - 2024

Wally Armer was appointed to the Arizona State Parks Board and served twice, first appointment 1997-2003 and again 2009-2015.

AGENDA – F

Arizona Family Campout Program

Received Environmental Excellence Award From Arizona Forward
(also nominated for the yearly “Hobbs Highlights” award)



AGENDA – F

Governor Hobbs visits Tonto Natural Bridge!



AGENDA – F

Picket Post Fire Mitigation Clean Up!



AGENDA – F

Artist in Residence at Oracle State Park

Koryn Woodward Wasson



The Arizona Commission on the Arts and Arizona State Parks and Trails have partnered to pilot the first ever Arizona State Parks Artist in Residence Program at Oracle State Park! Through the residency program, artists will spend up to two weeks residing and creating art in an Arizona State Park. Oracle State Park, a 4,000 acre wildlife refuge in the northern foothills of the Catalina Mountains, approximately 35 miles north of Tucson, will host the initial cohort of artists.

Wesley Fawcett Creigh



AGENDA – G

CURRENT EVENTS

Board members may present a brief summary of current events and/or recent experiences of interest to the outdoor recreation community and/or the status of any projects with which they may be involved. The Board will not discuss or take action on any current events.

AGENDA – H

CALL TO THE PUBLIC

The Chair will recognize those wishing to address the Board.

AGENDA – I

FUTURE MEETING DATES

Arizona State Parks and Trails 2024 Tentative Meeting Schedule	
Date	Location
July 18, 2024	Central Office
August 15, 2024	Central Office
September 19, 2024	Central Office
October 17, 2024	Central Office
November 14, 2024	Central Office
December 12, 2024	Central Office



THANK YOU!

AGENDA – D2(a)

2024 Heritage Fund Local, Regional, and State Park Grant Application(s)

The Board will consider and may take action on a recommendation to the Arizona State Parks Board to approve, modify, or deny funding for the submitted 2024 Heritage Fund Local, Regional and State Park Grant Application(s).

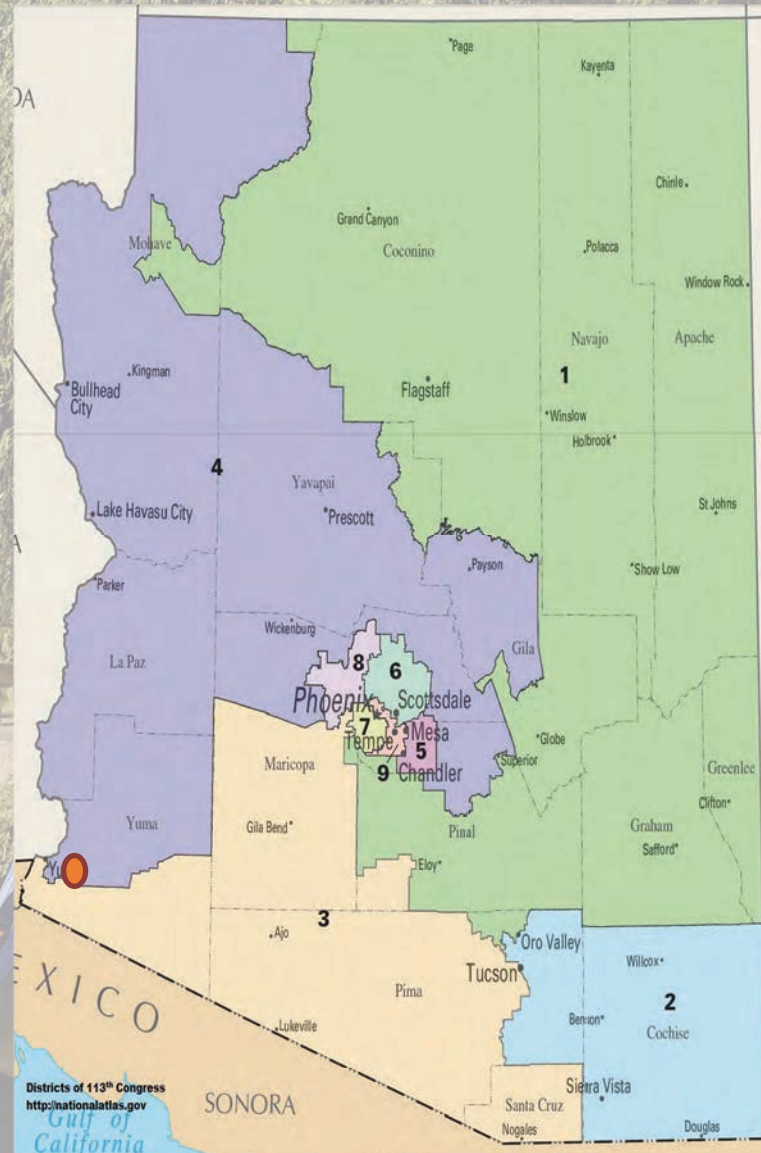
- Mickey Rogers, Chief of Grants and Trails

AGENDA – D2(a)

2024 Heritage Fund Local, Regional and State Park Grant Application(s)

Sponsor	Project	Request	Staff Recommendation	Score
Yuma County	Foothills Park Development	\$110,000.00	\$110,000.00	63.3
City of Winslow	9-11 Remembrance Garden and Park Improvement	\$145,770.00	\$145,770.00	60.3
TOTAL		\$255,770.00	\$255,770.00	

AGENDA – D2(a)

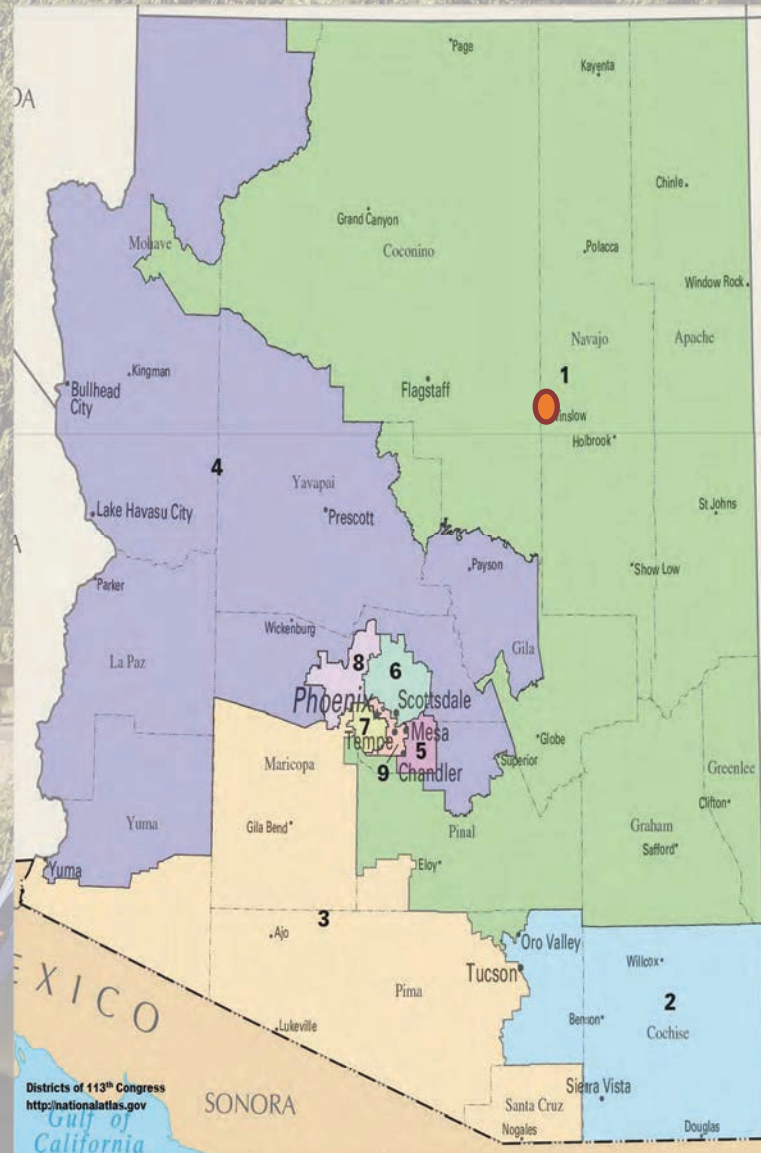


AGENDA – D2(a)

Yuma County



AGENDA – D2(a)



AGENDA – D2(a)

City of Winslow



AGENDA – D2(b)

2024 Land and Water Conservation Fund Grant Application(s)

The Board will consider and may take action on a recommendation to the Arizona State Parks Board to approve, modify, or deny funding for the submitted 2024 Land and Water Conservation Fund Grant Application(s).

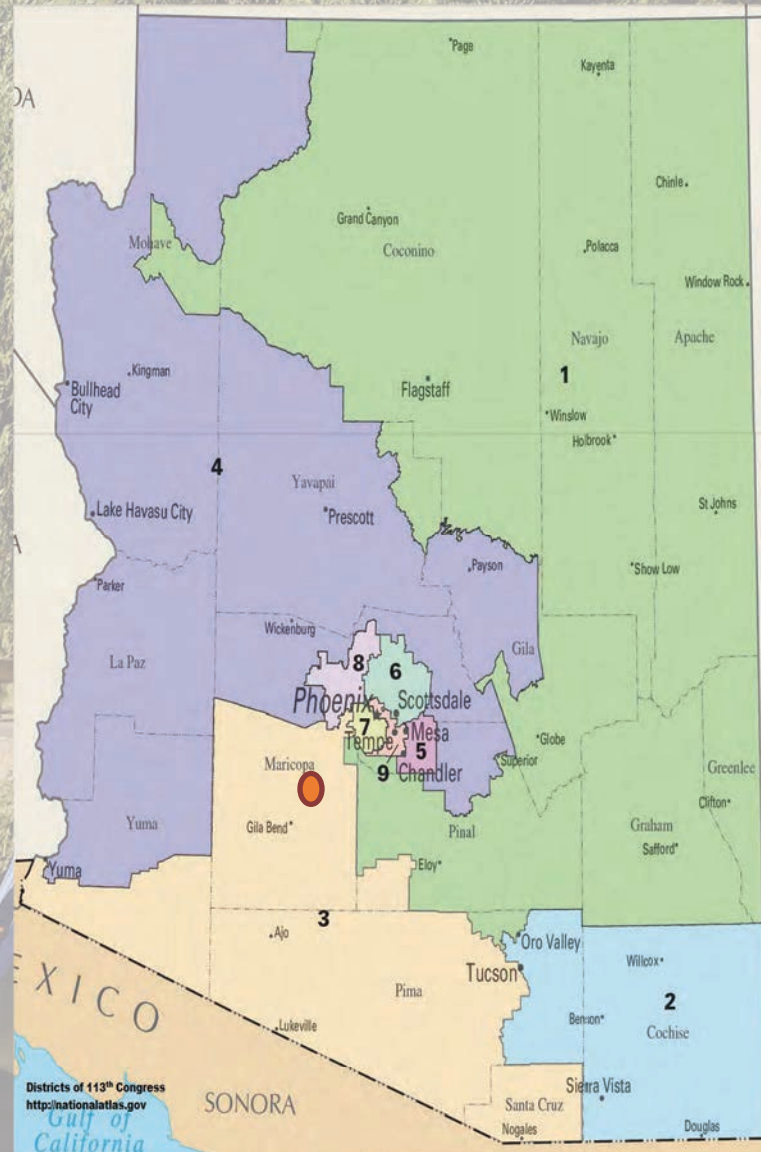
- Mickey Rogers, Chief of Grants and Trails

AGENDA – D2(b)

2024 Land and Water Conservation Fund Grant Application(s)

Sponsor	Project	Request	Staff Recommendation	Score
Pinal County	Palo Verde Regional Park	\$1,000,000.00	\$1,000,000.00	77.5
City of Page	Sports Complex Splash Pad	\$514,579.00	\$514,579.00	59.75
City of Show Low	Timothy McKay Park Development	\$867,758.00	\$867,758.00	50.0
TOTAL		\$2,382,337.00	\$2,382,337.00	

AGENDA – D2(b)



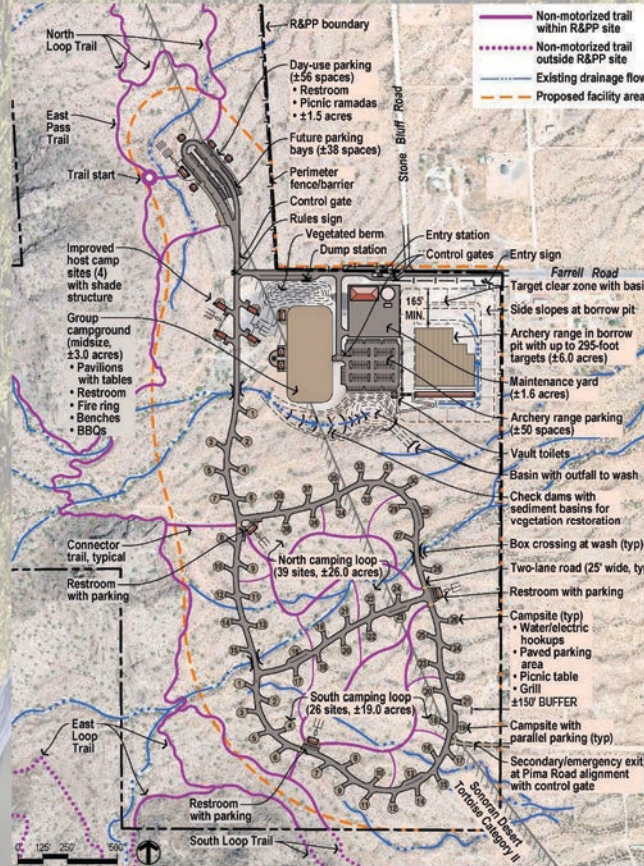
AGENDA – D2(b)

Pinal County

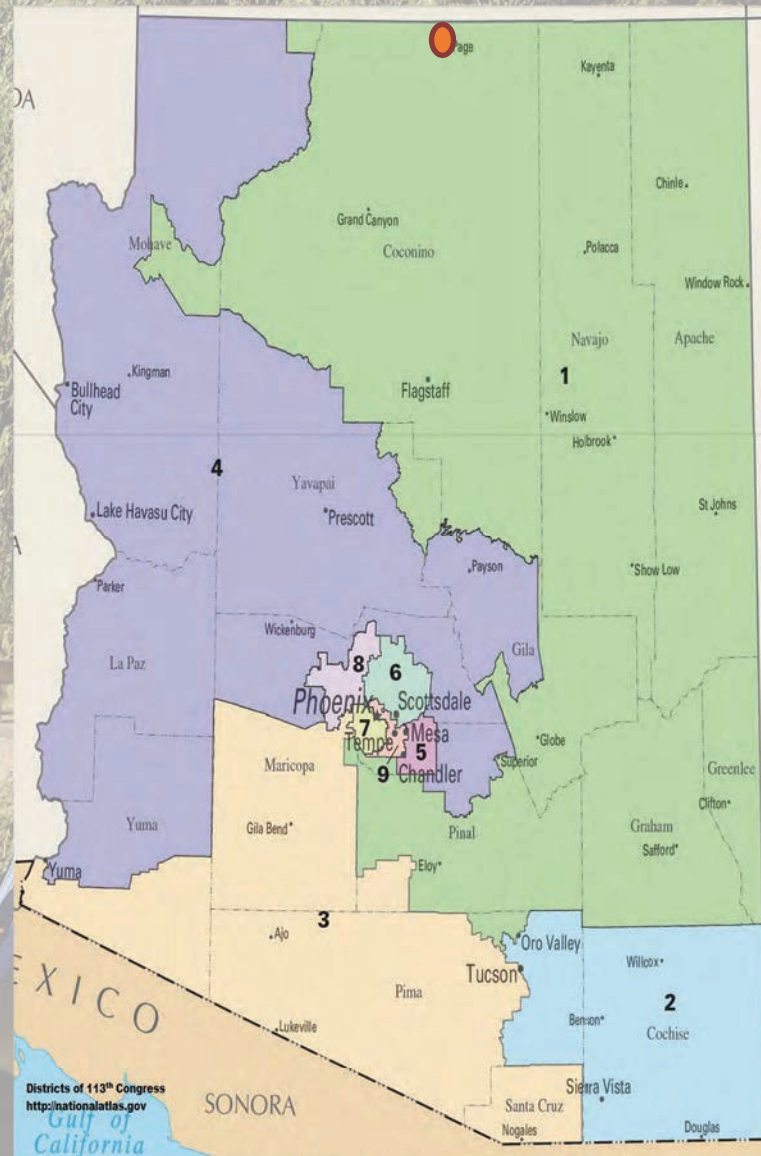


AGENDA – D2(b)

Pinal County



AGENDA – D2(b)

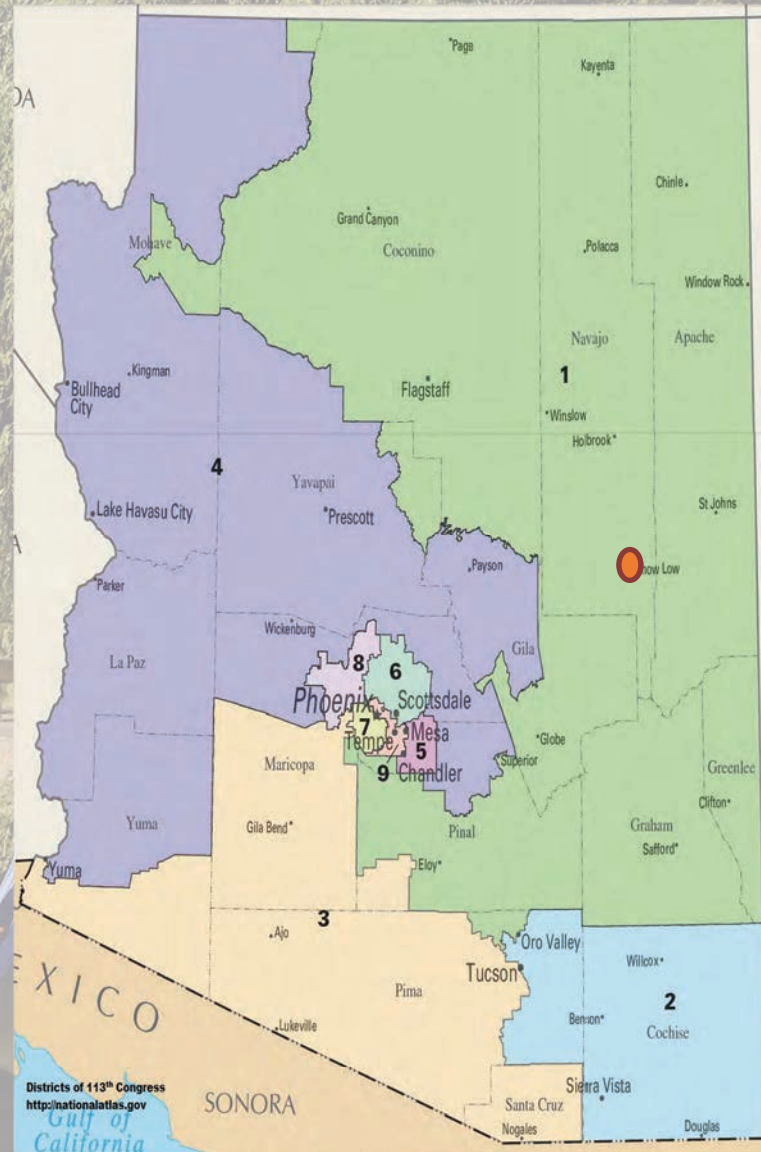


AGENDA – D2(b)

City of Page



AGENDA – D2(b)



AGENDA – D2(b)

City of Show Low



AGENDA – D2(c)

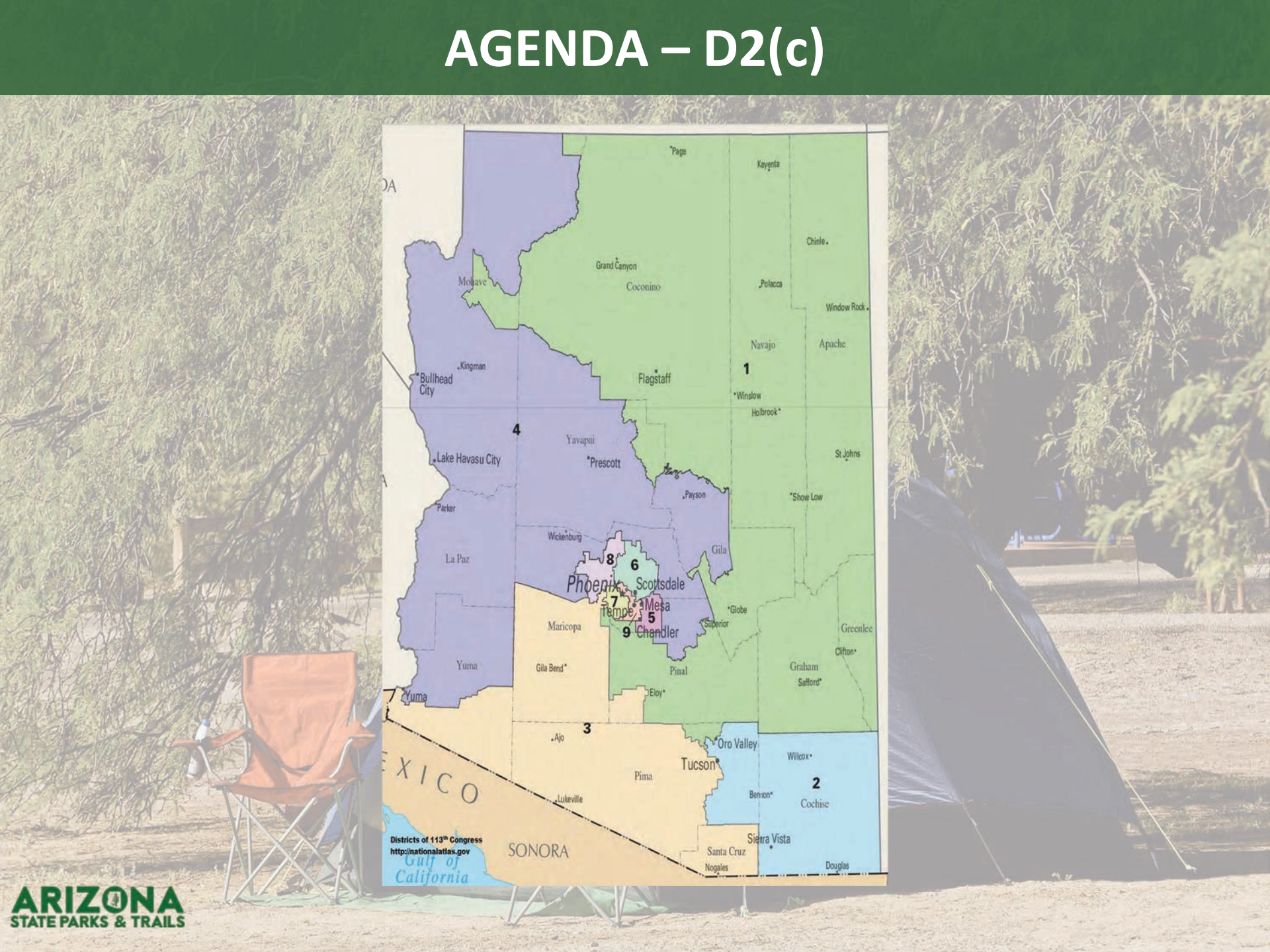
2024 Recreational Trails Program Non-Motorized Grant Application(s)

The Board will consider and may take action on a recommendation to the Arizona State Parks Board to approve, modify, or deny funding for the submitted 2024 Recreational Trails Program Non-Motorized Grant Application(s).

- Jeff Schmidt, Grants Program Manager

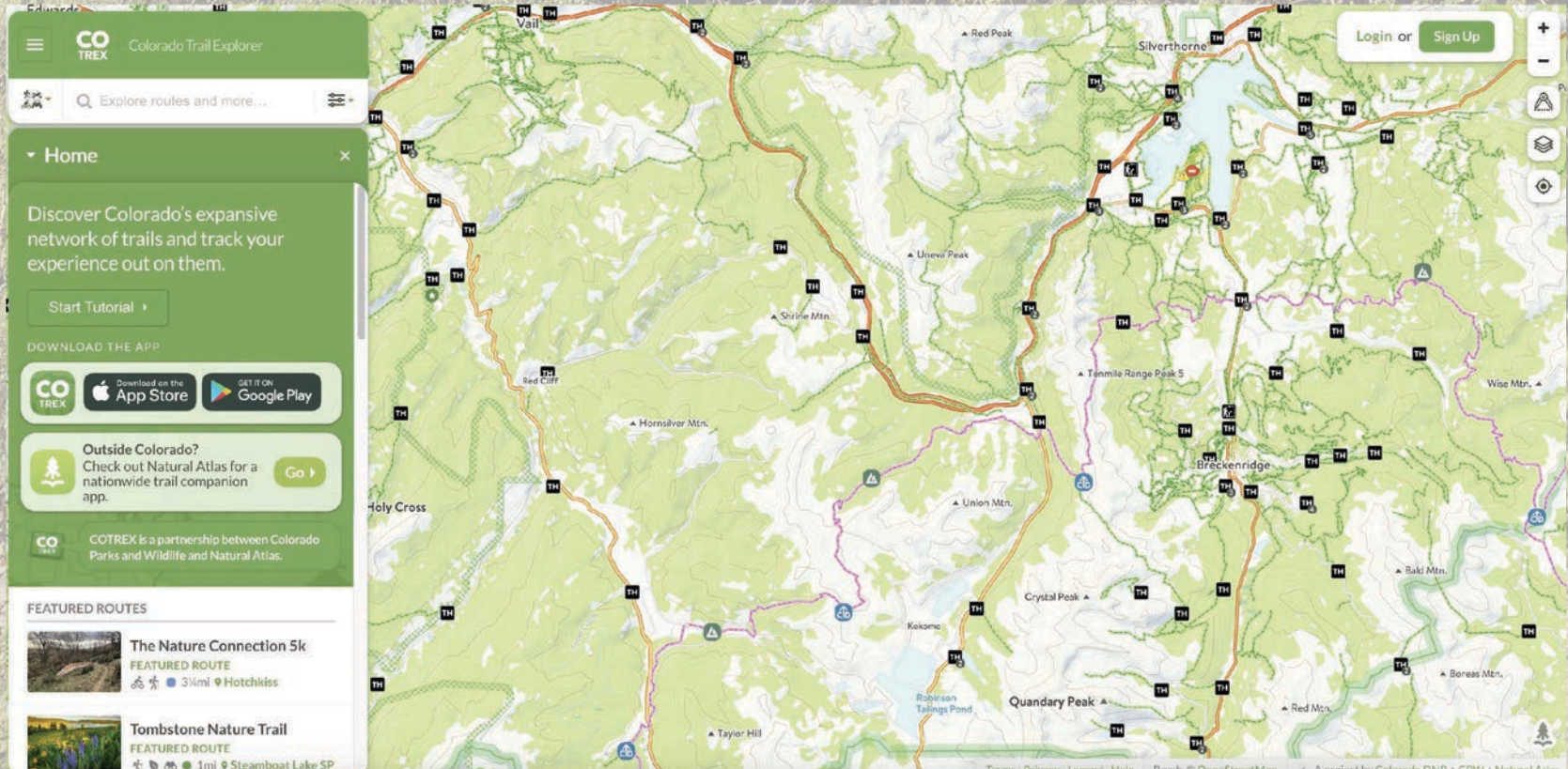
AGENDA – D2(c)

2024 Recreational Trails Program Non-Motorized Grant Application(s)				
Sponsor	Project	Request	Staff/Arizona State Committee on Trails Recommendation	Score
Arizona State Parks	Statewide Trails Application	\$324,344.00	\$324,344.00	36.0
Town of Oro Valley	Improvements to Vistoso Trails Nature Preserve	\$144,500.00	\$144,500.00	20.8
Pinal County	CAP Trail Phase II	\$99,270.00	\$99,270.00	19.0
City of Page	BMX Pump Park	\$149,085.00	\$149,085.00	16.0
Catalina State Park	Catalina State Park Trail Development	\$150,000.00	\$150,000.00	13.0
Verde Valley Cyclists Coalition	Copper Chief and Quail Springs Trail Development	\$150,000.00	\$150,000.00	12.6
TOTAL		\$1,017,199.00	\$1,017,199.00	

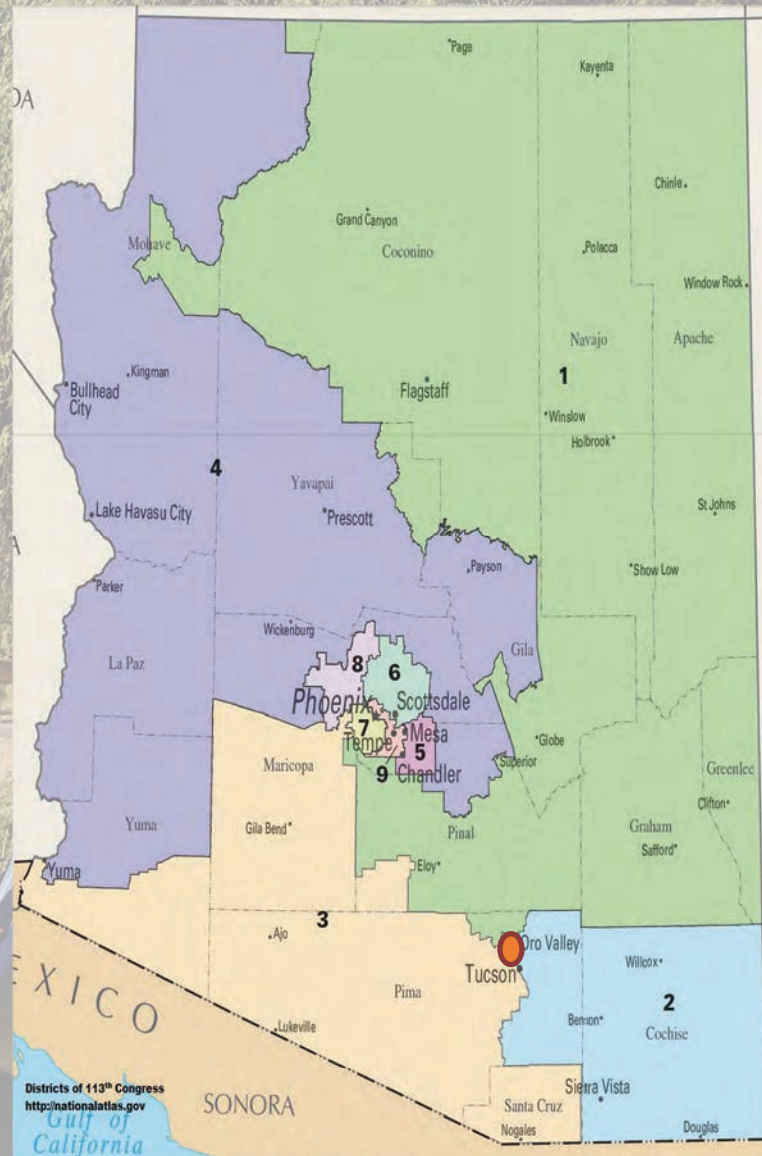
[illegible]

AGENDA – D2(c)

Arizona State Parks



AGENDA – D2(c)

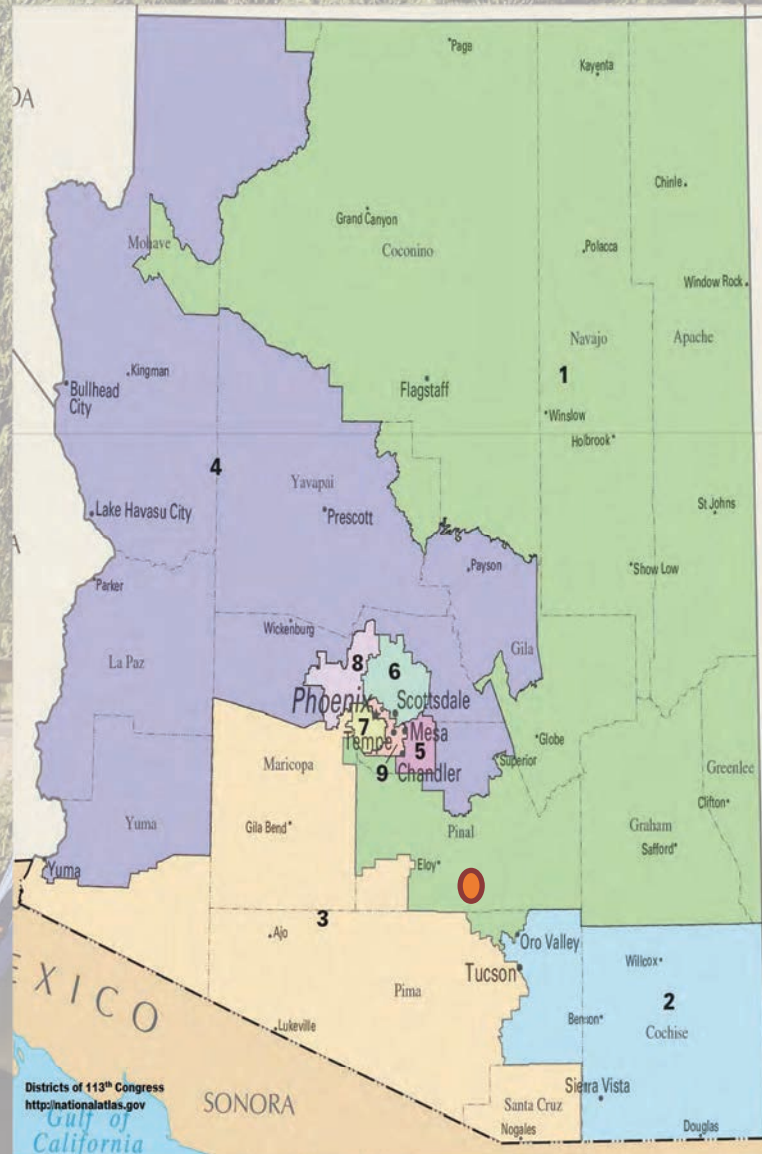


AGENDA – D2(c)

Town of Oro Valley



AGENDA – D2(c)

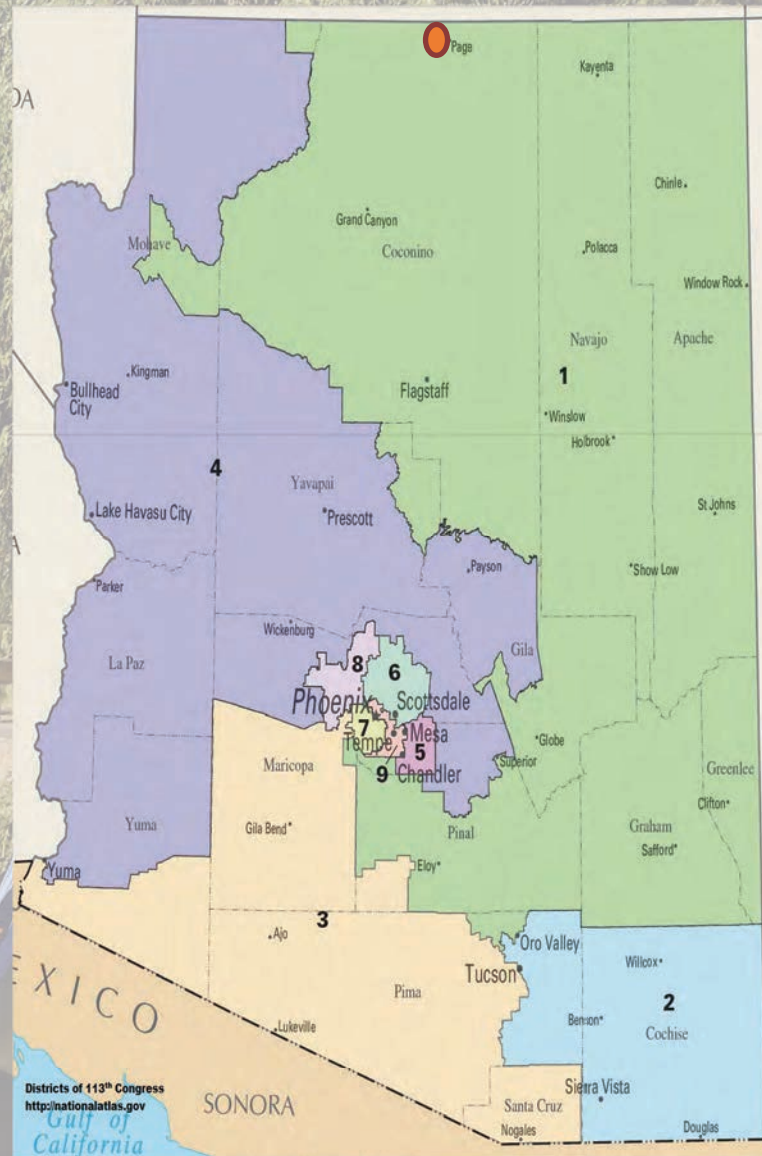


AGENDA – D2(c)

Pinal County



AGENDA – D2(c)

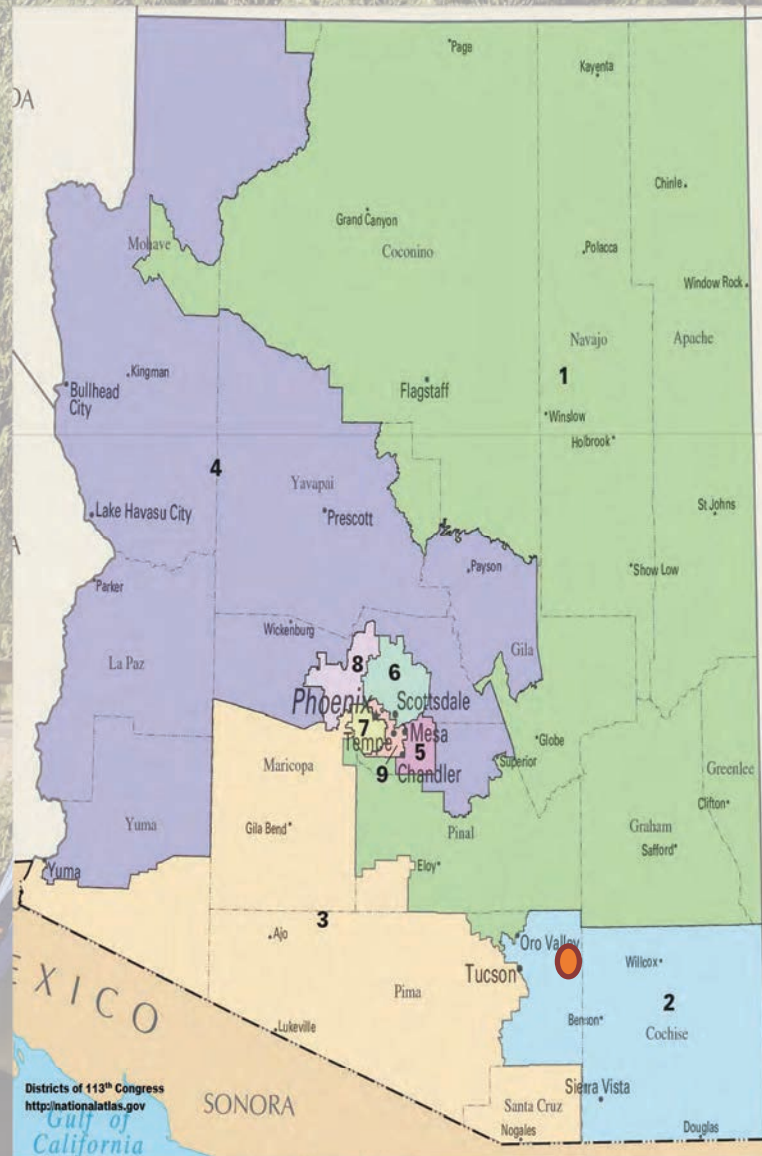


AGENDA – D2(c)

City of Page



AGENDA – D2(c)

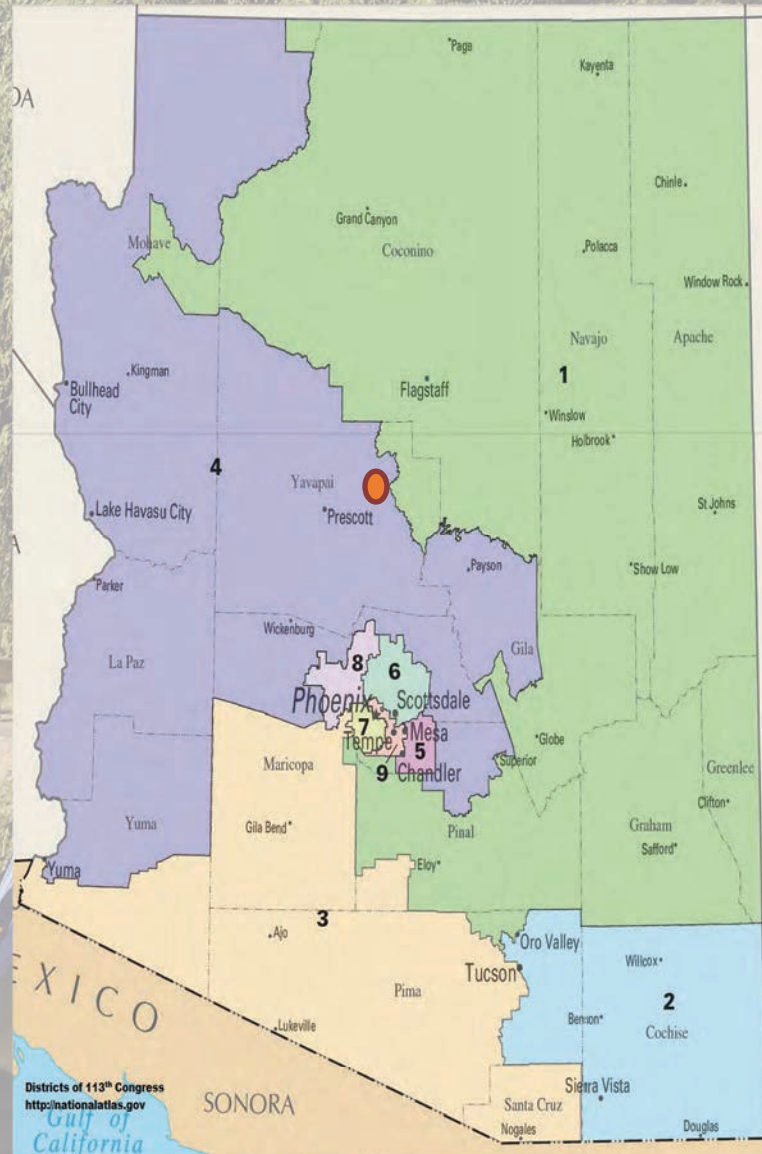


AGENDA – D2(c)

Catalina State Park



AGENDA – D2(c)



AGENDA – D2(c)

Verde Valley Cyclists Coalition



AGENDA – D2(d)

2024 Heritage Fund Non-Motorized Trail Grant Application(s)

The Board will consider and may take action on a recommendation to the Arizona State Parks Board to approve, modify, or deny funding for the submitted 2024 Heritage Fund Non-Motorized Trails Grant Application(s).

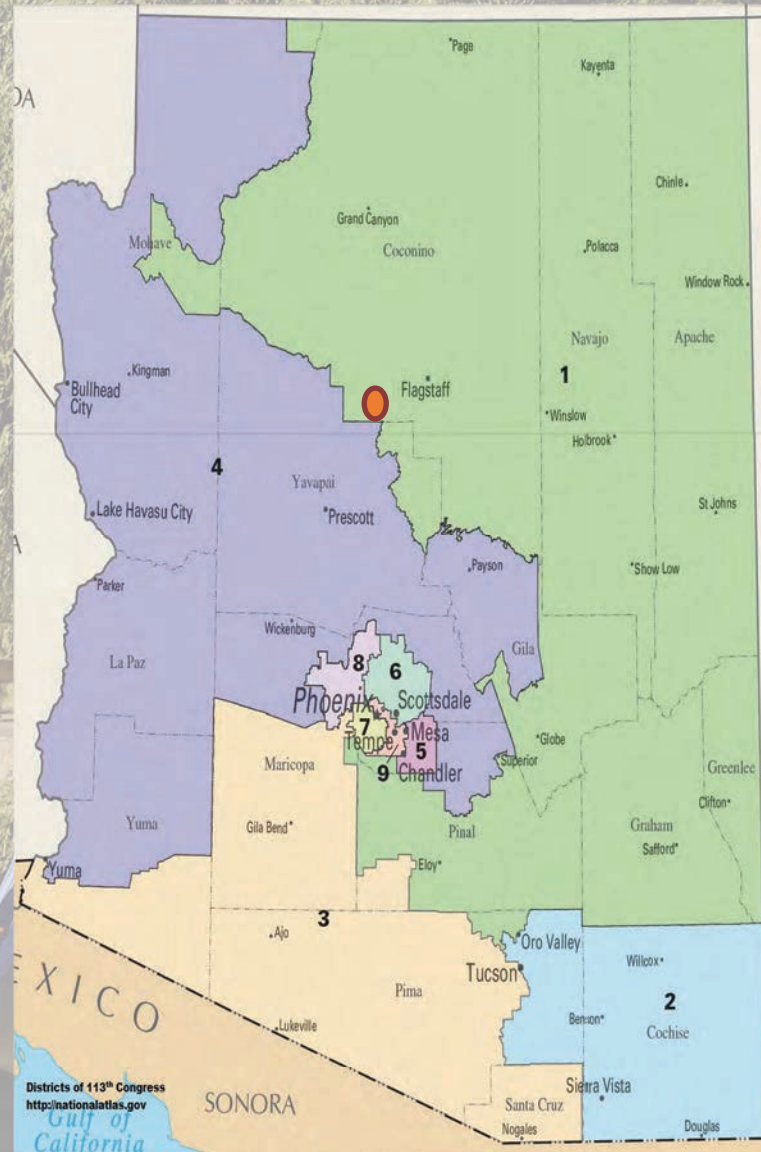
- Jeff Schmidt, Grants Program Manager

AGENDA – D2(d)

2024 Heritage Fund Non-Motorized Trails Grant Application(s)

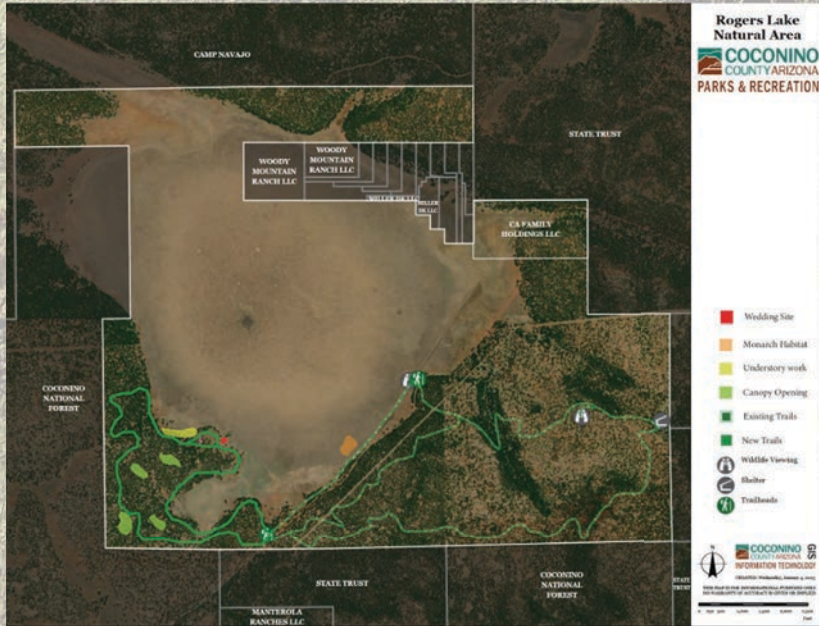
Sponsor	Project	Request	Staff/Arizona State Committee on Trails Recommendation	Score
Coconino County	Frontiere Trails Project	\$120,000.00	\$120,000.00	28.8
Verde Valley Trail Fund	Verde Valley Circle Trail Segment 8	\$120,000.00	\$120,000.00	7.7
National Forest Foundation	Finger Rock & Pontatoc Canyon Trail Enhancement	\$100,000.00	\$100,000.00	6.0
TOTAL		\$340,000.00	\$340,000.00	

AGENDA – D2(d)

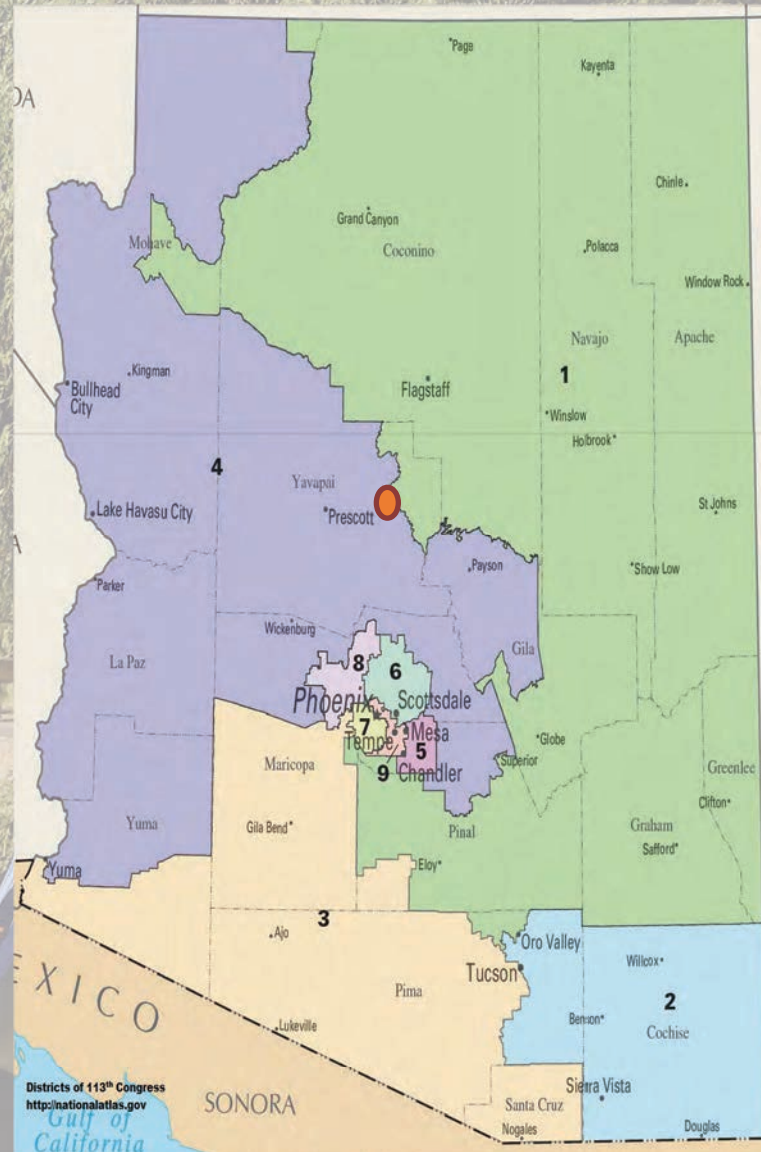


AGENDA – D2(d)

Coconino County



AGENDA – D2(d)

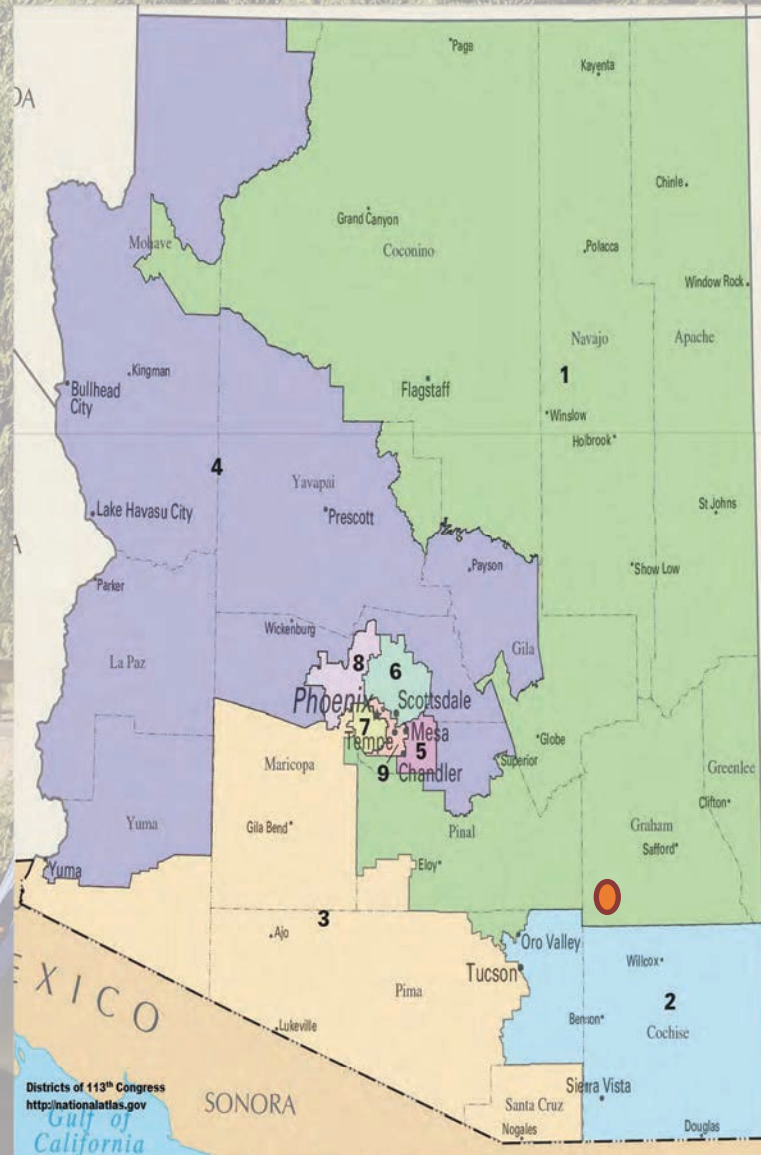


AGENDA – D2(d)

Verde Valley Trail Fund



AGENDA – D2(d)



AGENDA – D2(d)

National Forest Foundation



AGENDA – D2(e)

2024 Recreational Trails Program Safety and Environmental Education Grant Application(s)

The Board will consider and may take action on a recommendation to the Arizona State Parks Board to approve, modify, or deny funding for the submitted 2024 Recreational Trails Program Safety and Environmental Education Grant Application(s).

– Jeff Schmidt, Program Manager

AGENDA – D2(e)

2024 Recreational Trails Program Safety and Environmental Education Grant Application(s)

Sponsor	Project	Request	Staff/Arizona State Committee on Trails Recommendation
Verde Valley Wheel Fun	Youth Education Program	\$30,000.00	\$30,000.00
Cattail Cove State Park	Trail Signage and Kiosk Replacement	\$5,206.00	\$5,206.00
TOTAL		\$35,206.00	\$35,206.00

AGENDA – D2(e)



AGENDA – D2(e)

Verde Valley Wheel Fun



AGENDA – D2(e)



AGENDA – D2(e)

Cattail Cove State Park



AGENDA – D2(f)

2024 Recreational Trails Program Trail Maintenance Grant Application(s)

The Board will consider and may take action on a recommendation to the Arizona State Parks Board to approve, modify, or deny funding for the submitted 2024 Recreational Trail Program Trail Maintenance Grant Application(s).

– Jeffrey Schmidt, Program Manager

AGENDA – D2(f)

2024 Recreational Trails Program Trail Maintenance Grant Application(s)

Sponsor	Project	Request	Staff/Arizona State Committee on Trails Recommendation
Bureau of Land Management; Safford Field Office	Safford-Morenci Trail Maintenance	\$40,000.00	\$40,000.00
TOTAL		\$40,000.00	\$40,000.00

AGENDA – D2(f)



AGENDA – D2(f)

Bureau of Land Management



2024 OHV Competitive Motorized Grant Applications

The Board Will Consider and May Take Action on A Recommendation to the Arizona State Parks Board to Approve, Modify, Or Deny funding for the 2024 Competitive Motorized Grant Applications.

– Mickey Rogers, Chief of Grants and Trails



AGENDA – D2(g)

2024 Competitive Motorized Grant Application(s)

Sponsor	Project	Project Request	Staff Recommendation	Score
Arizona State Parks	Statewide Trails App	\$670,000.00	\$670,000.00	53
Natural Restorations	Restoration Clean Up Year 5	\$341,701.00	\$341,701.00	21
Arizona State Parks	River Island Trailhead Phase II	\$1,950,000.00	\$1,950,000.00	20
Arizona Office of Tourism	Appreciate AZ Campaign	\$200,000.00	\$200,000.00	16
Totals:		\$3,161,701.00	\$3,161,701.00	

AGENDA – D2(g)



AGENDA – D2(g)

Arizona State Parks

Choose Your Adventure

Each of the images below represents a group of specific OHV experiences. Click into the Show Me Rides portal to access rides that OHV Ambassadors have mapped out throughout Arizona and to learn more about becoming an OHV Ambassador! These rides are pre-packed OHV experiences that we've assembled for you! Click on the Arizona OHV Trailheads image to enter a portal that includes a statewide resource to find and use OHV trails and their corresponding trailheads. These trailheads are a great jumping off point to create your own OHV experience.



AGENDA – D2(g)

Natural Restorations

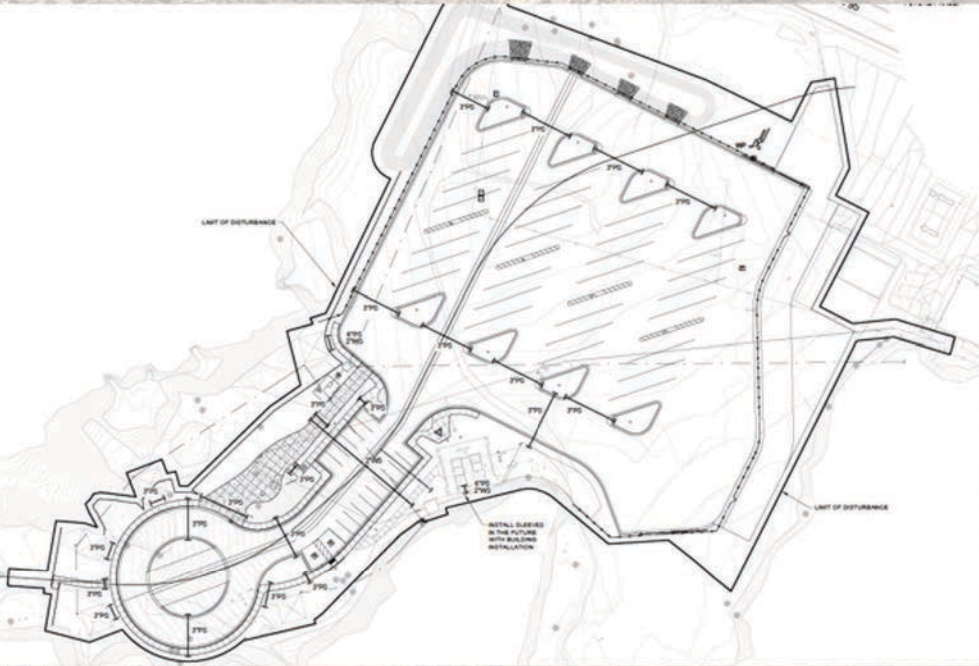


AGENDA – D2(g)



AGENDA – D2(g)

Arizona State Parks



AGENDA – D2(g)

Arizona Office of Tourism



AGENDA – D2(h)

2024 Supplemental Motorized Grant Applications

The Board Will Consider and May Take Action on A Recommendation to the Arizona State Parks Board to Approve, Modify, Or Deny Funding for the 2024 Supplemental Motorized Grant Applications.

– Jeff Schmidt, Grants Program Manager

AGENDA – D2(h)

2024 Supplemental Motorized Grant Application(s)

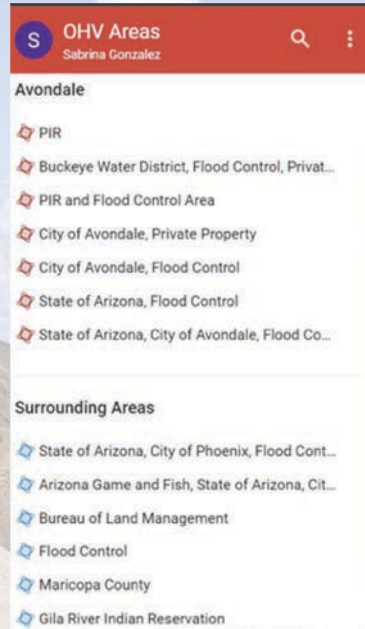
Sponsor	Project	Project Request	Staff Recommendation
Avondale Police Department	OHV Education and Enforcement	\$100,000.00	\$100,000.00
Totals:		\$100,000.00	\$100,000.00

AGENDA – D2(h)



AGENDA – D2(h)

Avondale Police Department



AGENDA – D2(i)

River Island Trailhead Cost Amendment Increase Request

The Board Will Consider and May Take Action on a Recommendation to the Arizona State Parks Board to Approve, Modify, or Deny Funding the Cost Amendment Increase to Arizona's State Park River Island Staging Area Development Phase I as Presented by Staff.

– Mickey Rogers, Chief of Grants and Trails

AGENDA – D2(i)

552209 River Island Trailhead Amendment Increase

Sponsor	Original Award	Amendment Increase Request	New Award	Staff/Off-Highway Vehicle Group Recommendation
Arizona State Parks and Trails	\$2,003,442.00	\$374,383.00	\$2,377,825.00	\$374,383.00

AGENDA – D2(j)

2024 Land and Water Conservation Fund Grant Outdoor Recreation Legacy Partnership Program Application(s)

The Board will consider and may take action on a recommendation to the Arizona State Parks Board to approve, modify, or deny funding for the submitted 2024 LWCF Outdoor Recreation Legacy Partnership Program Grant Application(s).

- Mickey Rogers, Chief of Grants and Trails

AGENDA – D2(j)

2024 Outdoor Recreation Legacy Partnership Program Requirements

- Must be within a community with a population of 30,000 or more
- Must be within a tract that is determined to be disadvantaged per Climate and Environmental Justice tool
- Provide new or significantly improved opportunities in urban, disadvantaged communities lacking walkable outdoor recreation (within ½ mile)
- Can apply for up to \$15,000,000 per project

AGENDA – D2(j)

2024 Outdoor Recreation Legacy Partnership Program Process

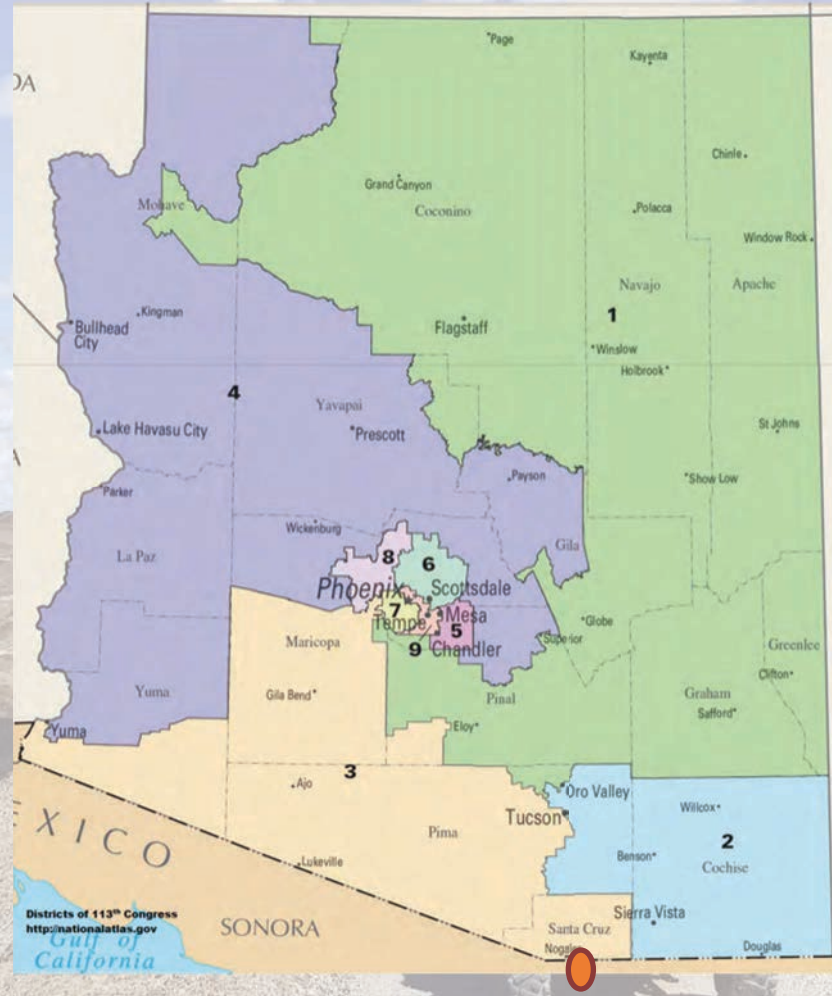
- States select projects to forward to NPS for review
- Reviewed and scored at the national level
- If selected, projects then are invited to submit a full application
- Full application is reviewed at the national level for final awards
- Applications due April 30, 2024
- Anticipated award date: November 1, 2025

AGENDA – D2(j)

2024 Outdoor Recreation Legacy Partnership Program (ORLP) Grant Application(s)

Sponsor	Project	Request	Staff Recommendation
Tucson	Jacobs Park Revitalization	\$5,481,000.00	\$5,481,000.00
TOTAL		\$5,481,000.00	\$5,481,000.00

AGENDA – D2(j)



AGENDA – D2(j)

Tucson



2024 Heritage Fund Historic Preservation Grant Application(s)

The Board will consider and may take action on a recommendation to the Arizona State Parks Board to approve, modify, or deny funding for the submitted 2024 Heritage Fund Historic Preservation Grant Application(s).

- Mickey Rogers, Chief of Grants and Trails

AGENDA – D2(k)

SUMMARY OF FY 2024 FUNDING

TOTAL AVAILABLE \$1,800,000.00

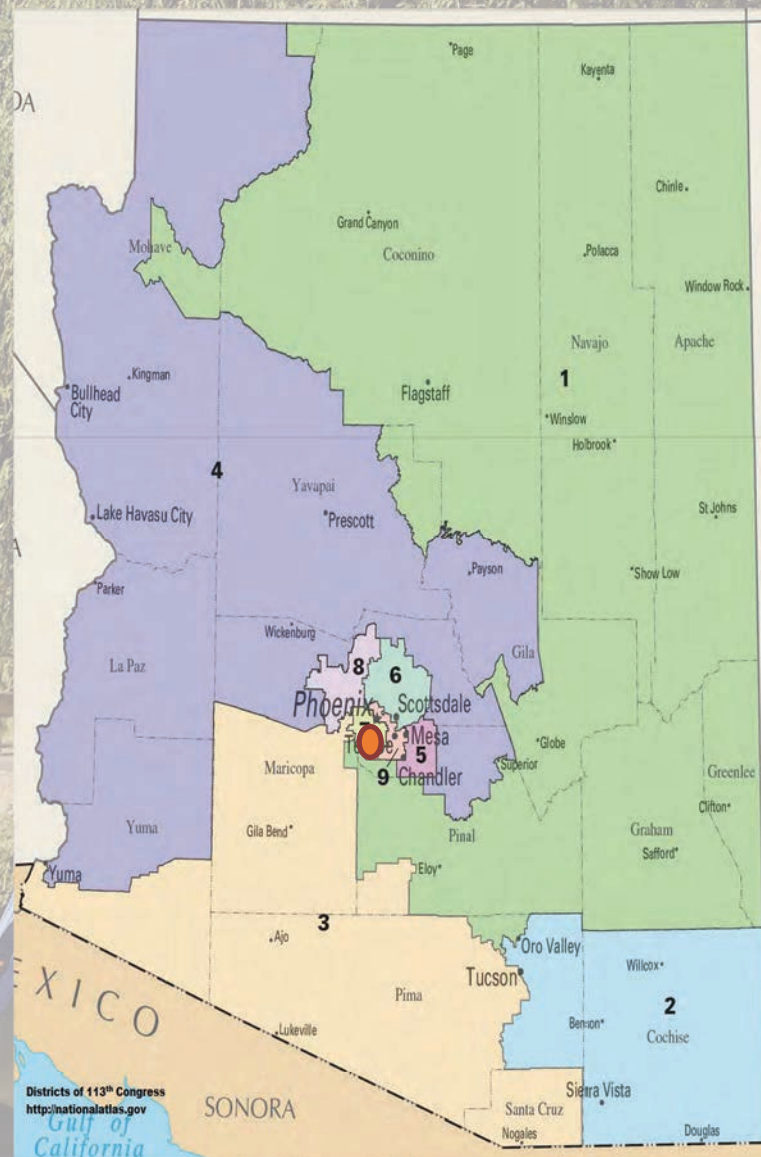
FUND ROUND	REQUESTED	# APPLICATIONS	Staff/AHAC Recommendation	APPLICATIONS FUNDED
ROUND 1	\$1,189,777.12	8	\$1,011,737,.00	7
ROUND 2	\$19,416.00	1	\$19,416.00	1
ROUND 3	\$1,917,233.37	12	\$658,857.00	6
TOTALS	\$3,236,426.49	21	\$1,800,000.00	14

AGENDA – D2(k)

2024 Heritage Fund Historic Preservation Grant Application(s)

Sponsor	Project	Project Request	Staff Recommendation	Score
Archaeology Southwest	Taawaki Sun Clan House Rehab	\$145,882.00	\$145,882.00	86
Frank Lloyd Wright Foundation	Taliesin West Public Accessibility Improvements 2024	\$19,416.00	\$19,416.00	79
Arizona Board of Regents	Kerr Restoration	\$34,500.00	\$34,500.00	73
Cartwright School District	Cartwright Heritage House Preservation	\$170,549.60	\$170,549.00	69
Bisbee	1908 Fair Store Sidewalk Preservation	\$91,527.16	\$91,527.00	68
Oro Valley	Proctor-Leiber House Condition Assessment	\$30,000.00	\$30,000.00	66
Housing Opportunity Center	Monroe Street Window Restoration	\$358,350.00	\$186,389.00	62
Stratford Art Works	Teatro Carmen Stage Renovation	\$184,790.00	\$0.00	61
Arizona Historical Society	Charles Brown House Rehabilitation	\$300,000.00	\$0.00	56
Arizona Board of Regents	Digital Archive Image Project	\$215,925.31	\$0.00	55
Coolidge	Coolidge Women's Club Revitalization	\$69,413.30	\$0.00	50
Fox Tucson Theater	Historic Fox Tucson Renovation and Preservation	\$295,296.00	\$0.00	50
Rex Allen Museum	Roof Replacement & Restoration	\$21,000.00	\$0.00	46
Totals:		\$1,936,649.37	\$678,263.00	

AGENDA – D2(k)

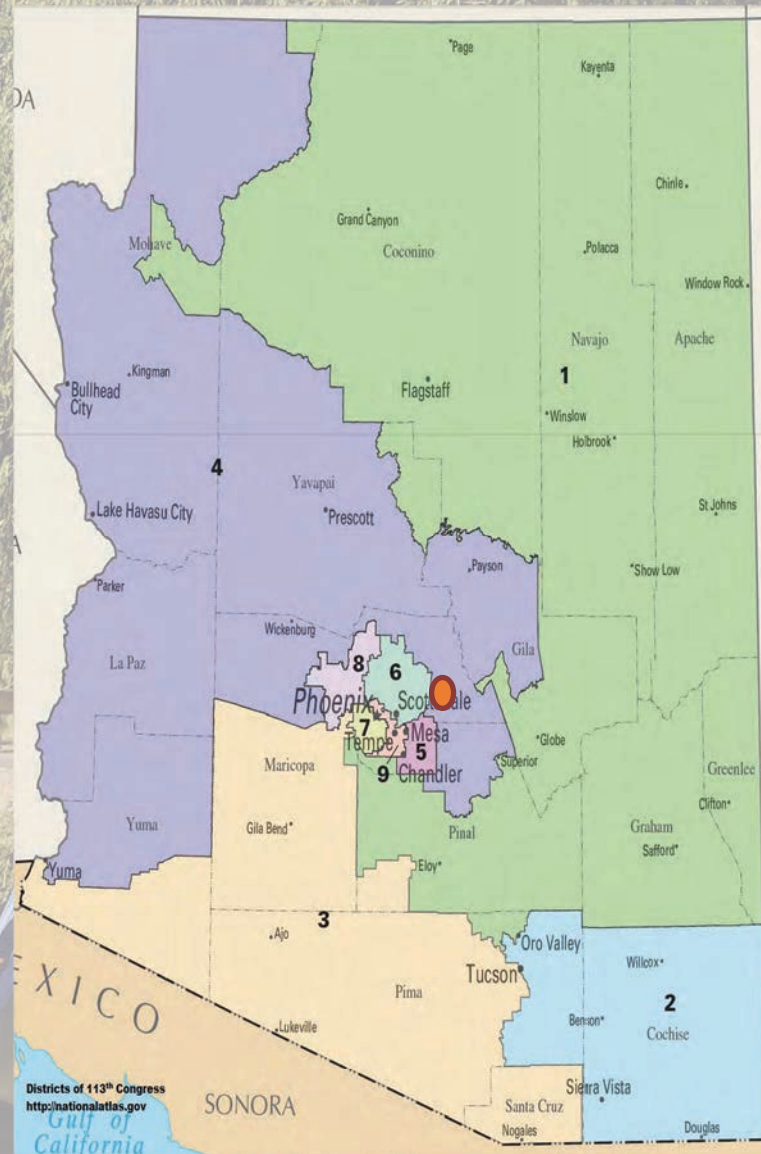


AGENDA – D2(k)

Archaeology Southwest



AGENDA – D2(k)

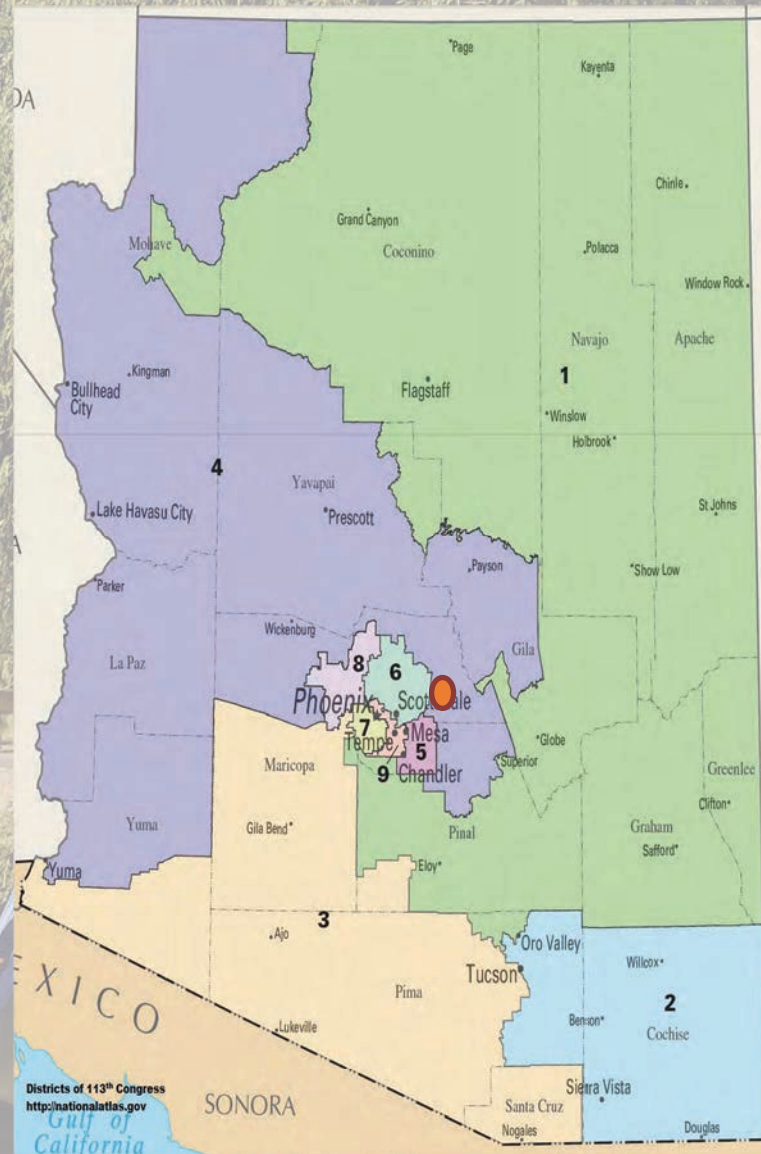


AGENDA – D2(k)

Frank Lloyd Wright Foundation



AGENDA – D2(k)

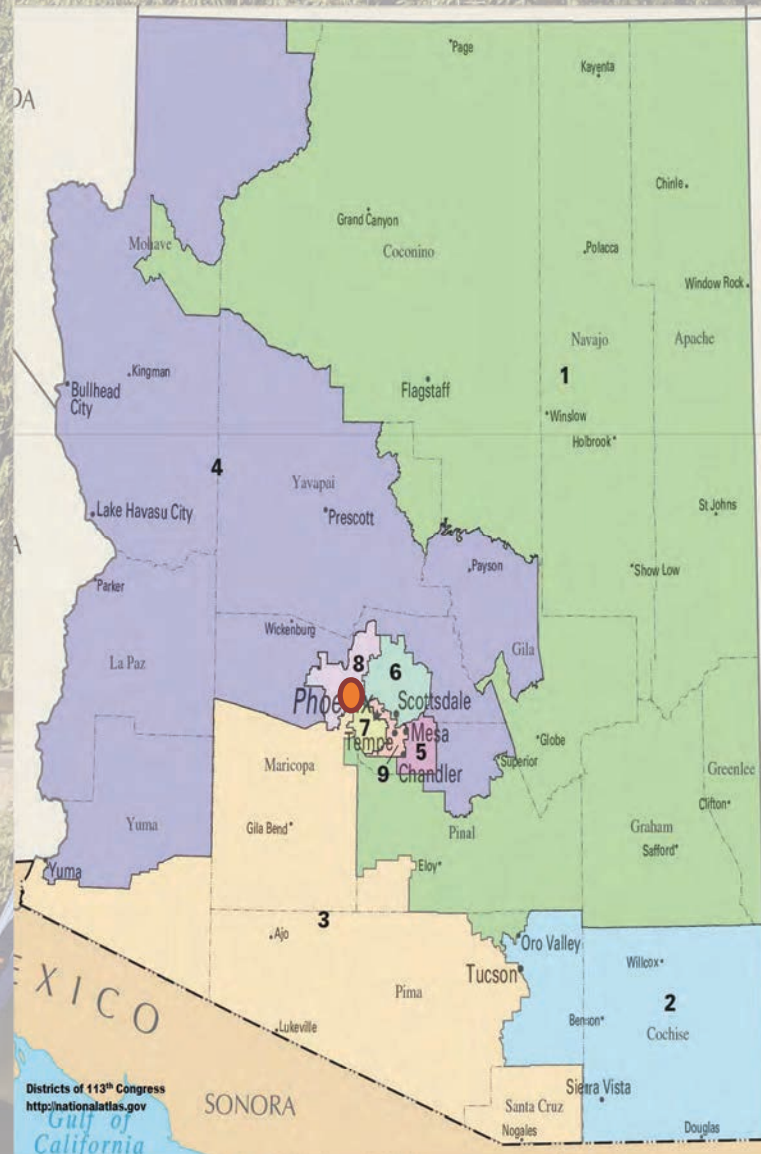


AGENDA – D2(k)

Arizona Board of Regents



ARIZONA
STATE PARKS & TRAILS

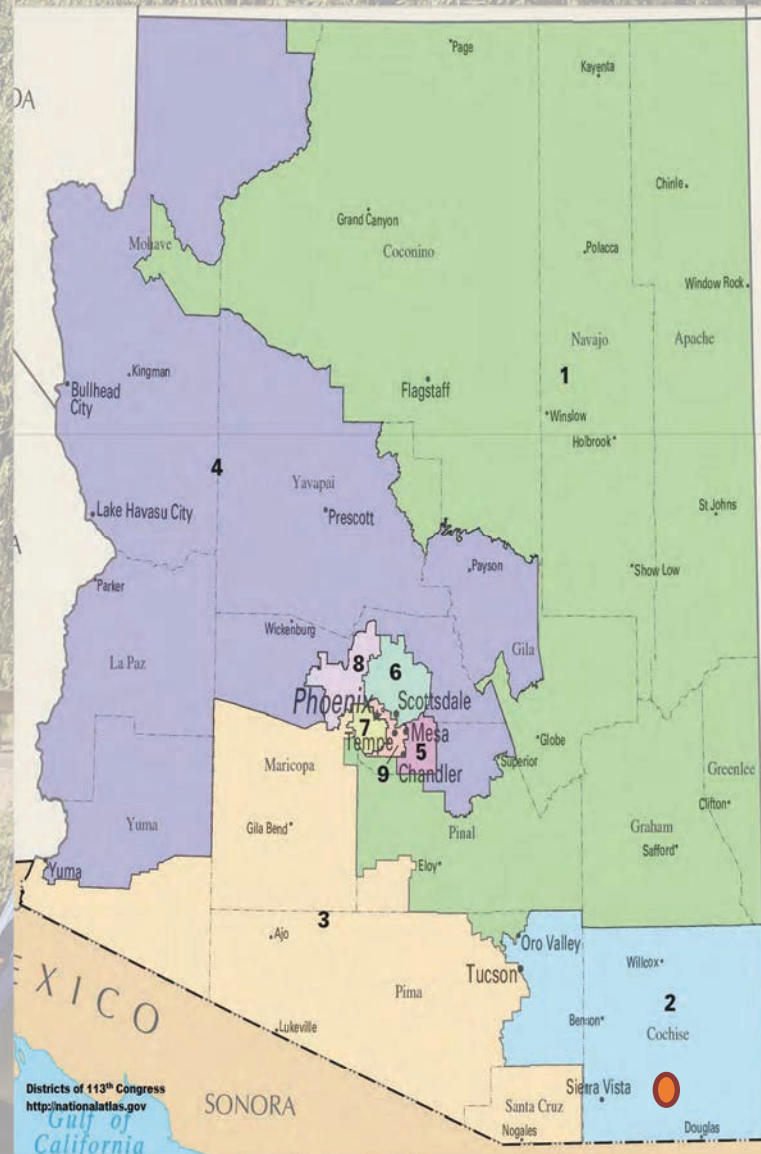


AGENDA – D2(k)

Cartwright School District



ARIZONA
STATE PARKS & TRAILS

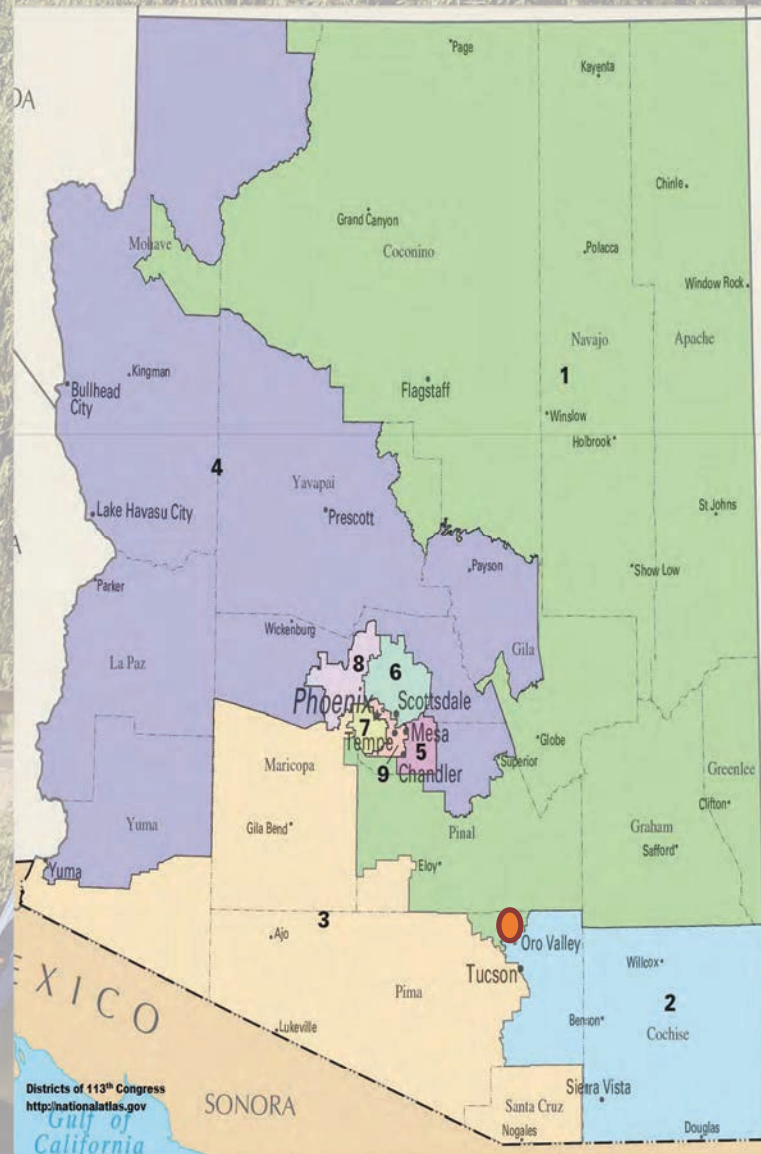


AGENDA – D2(k)

Bisbee



AGENDA – D2(k)

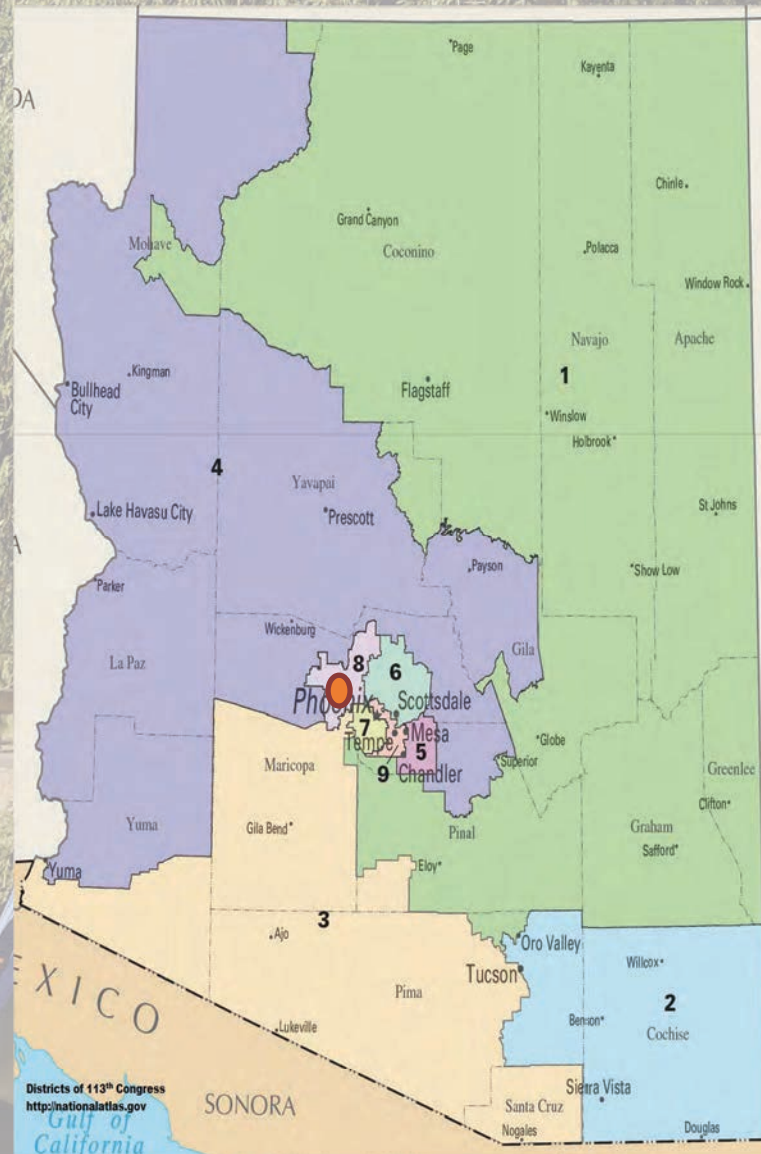


AGENDA – D2(k)

Oro Valley



ARIZONA
STATE PARKS & TRAILS

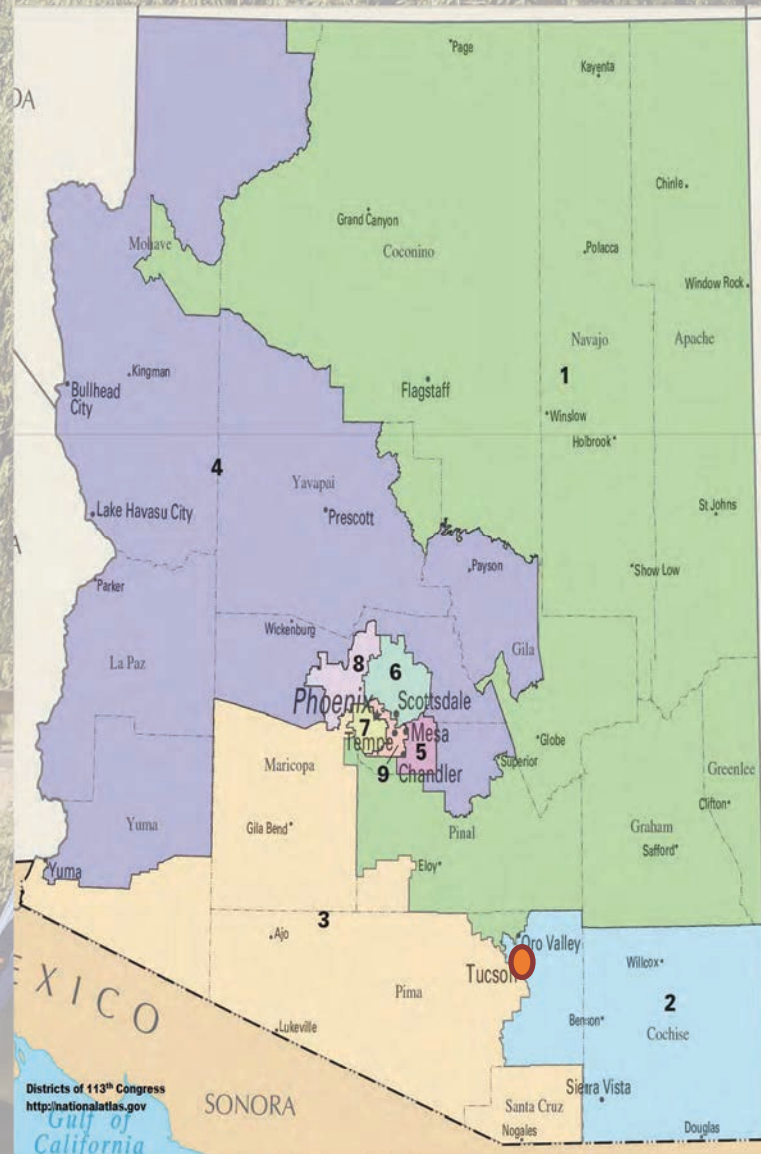


AGENDA – D2(k)

Housing Opportunity Center



AGENDA – D2(k)

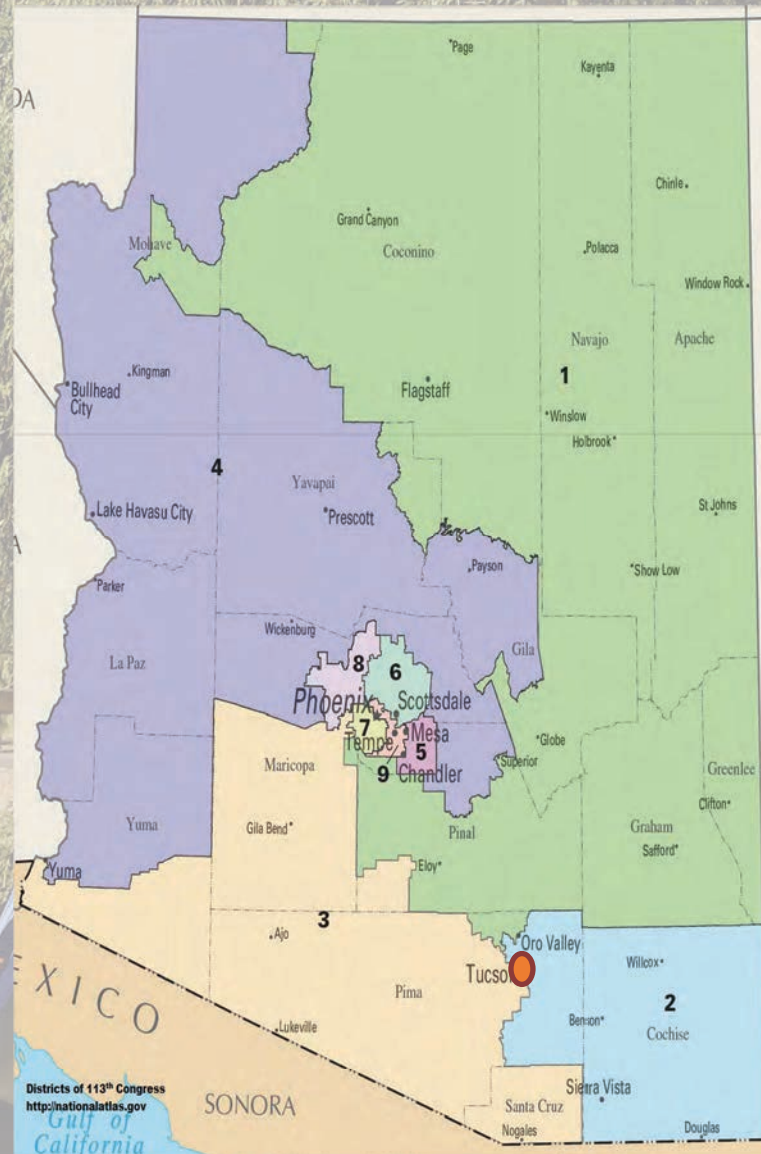


AGENDA – D2(k)

Stratford Art Works



AGENDA – D2(k)

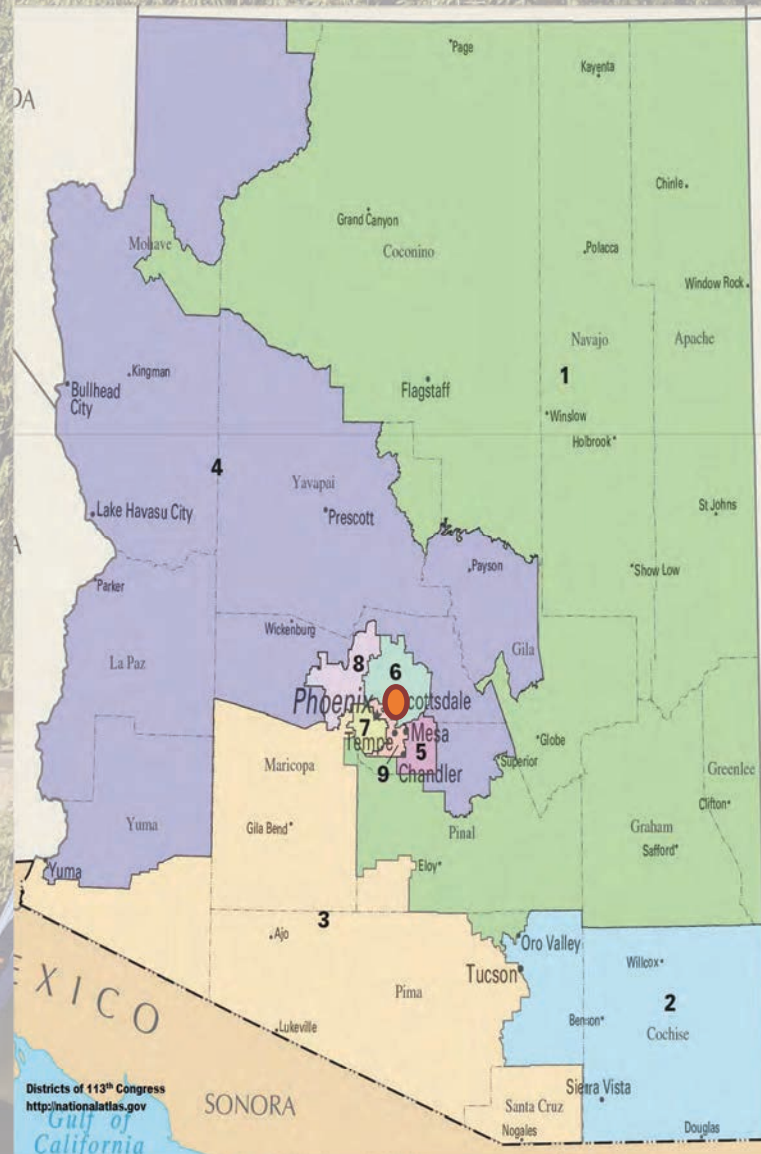


AGENDA – D2(k)

Arizona Historical Society



AGENDA – D2(k)



AGENDA – D2(k)

Arizona Board of Regents



Search Results: (Figurative Specific: " antelope " and Collection: " Mimbres Pottery Images Digital Database with Search ")

Search Options

Refine data search

Download these results w/ login

Sort: Relevance

View Options

List

List (Full)

Grid

Map

Object Type(s):











Images (10)

File Access:

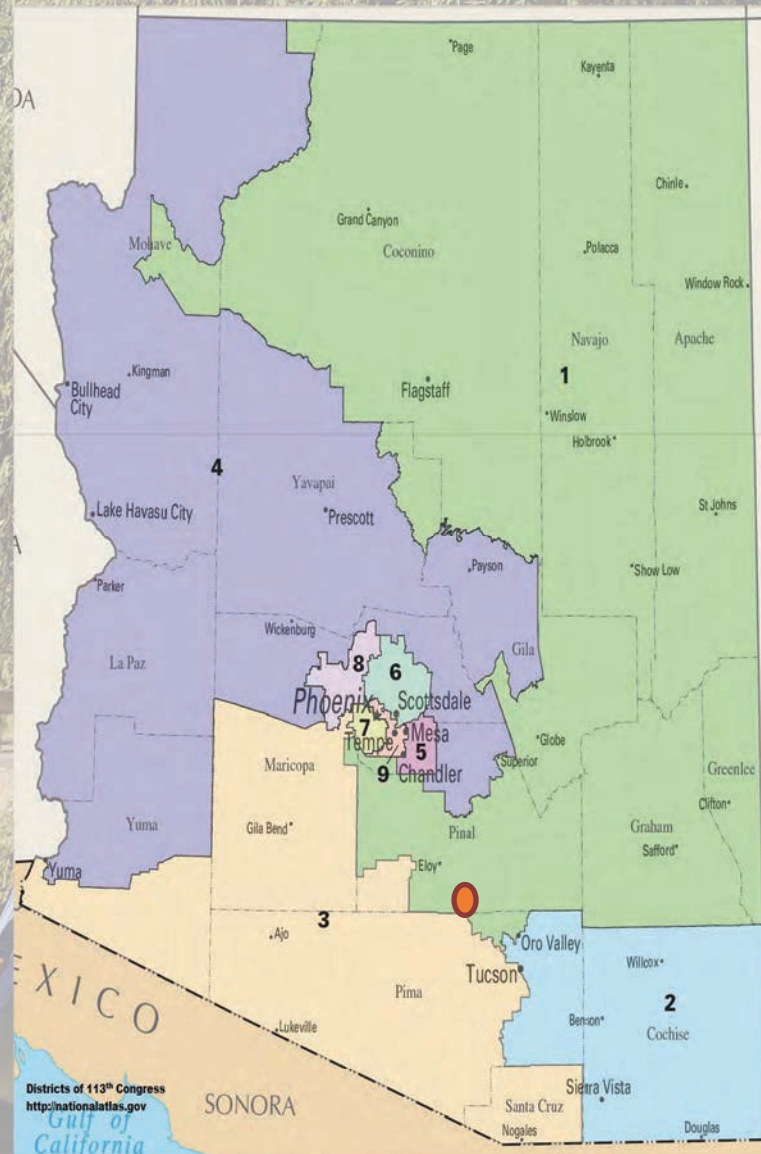
Publicly Accessible Files (18)

1-18 (18 Results)

Records Per Page: 25

 #2068, Style III Bowl from Swarts (2012)	 #2133, Style III Bowl from Swarts (2012)	 #2174, Style III Bowl from Swarts (2012)	 #2198, Style III Bowl from FL Bayard (2012)	 #2353, Style III Bowl from Swarts (2012)
 #2366, Style III Bowl from Swarts (2012)	 #2370, Style III Bowl from Swarts (2012)	 #2531, Style III Bowl from Swarts (2012)	 #2614, Style III Bowl from Swarts (2012)	 #2617, Style III Bowl from Swarts (2012)

AGENDA – D2(k)



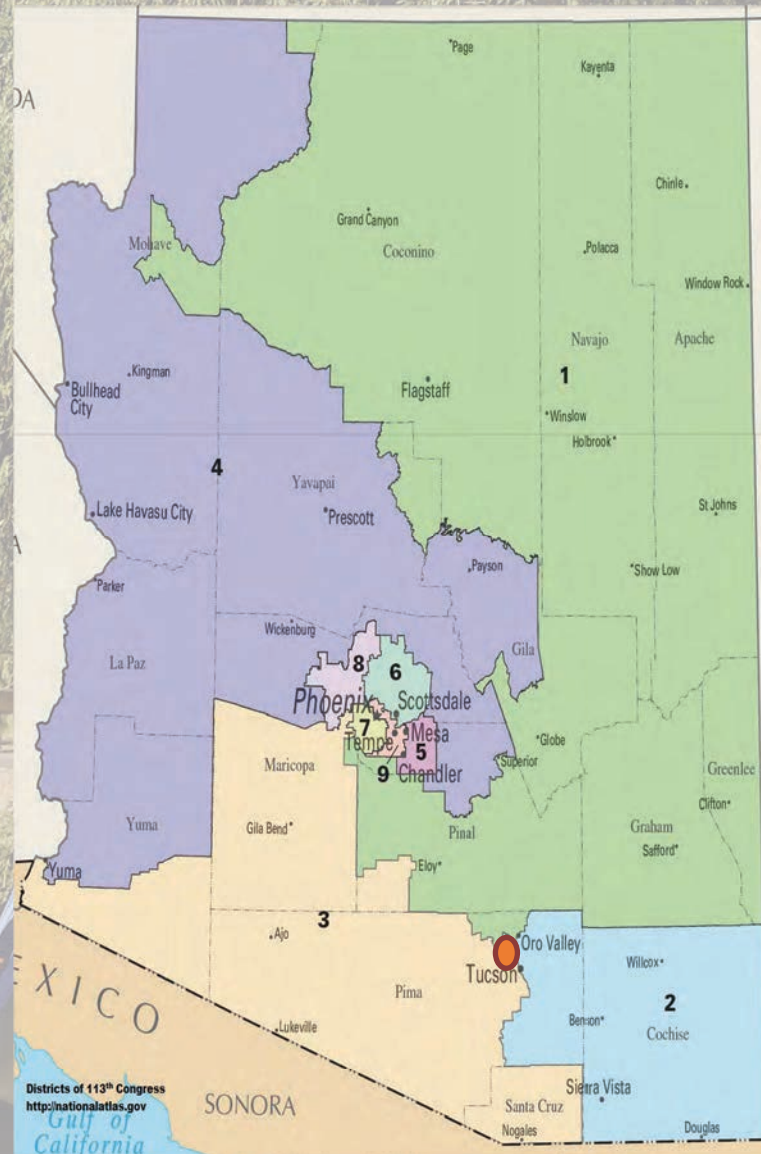
AGENDA – D2(k)



Coolidge



AGENDA – D2(k)

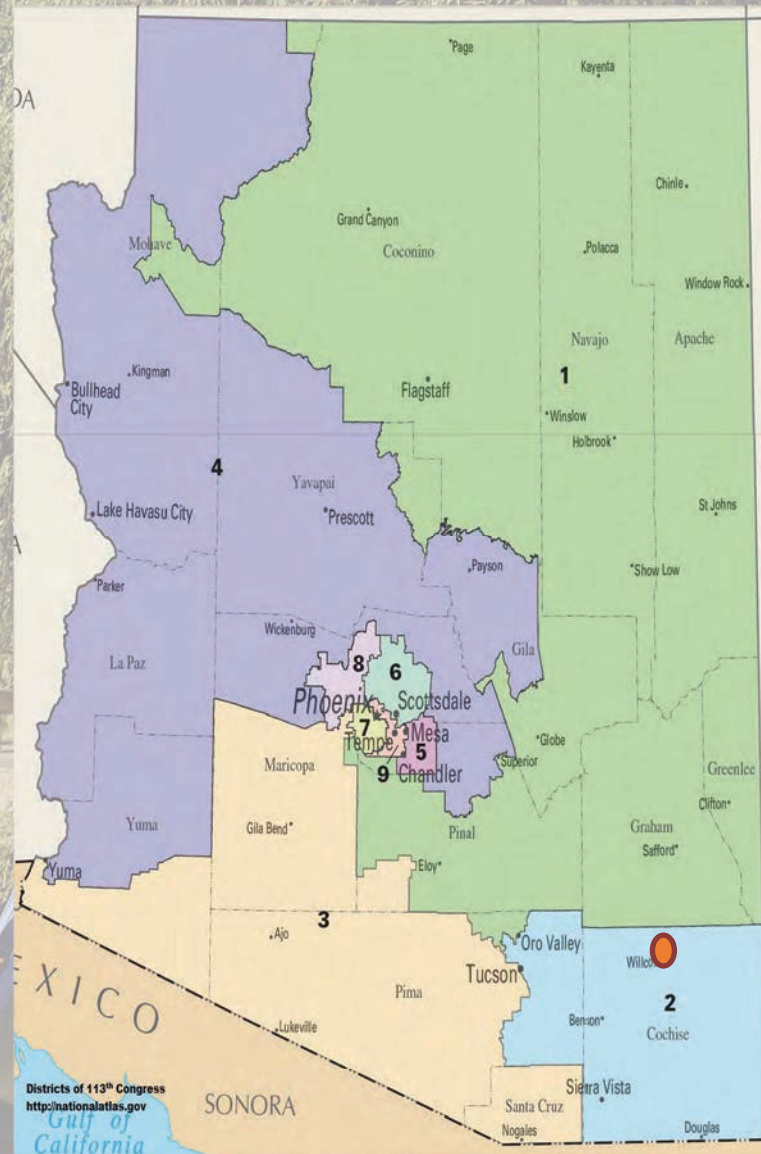


AGENDA – D2(k)

Fox Tucson Theater




ARIZONA
STATE PARKS & TRAILS



AGENDA – D2(k)

Rex Allen Museum



2024 Heritage Fund Historic Preservation Sponsor Amendment

The Board will consider and may take action on a recommendation to the Arizona State Parks Board to approve a sponsorship change for the Heritage Fund Historic Preservation Grant Project 642403-Romero Ruin Interpretive Sign Project. Application(s).

- Mickey Rogers, Chief of Grants and Trails

AGENDA – D2(I)

Heritage Historic Preservation Sponsorship Change

Original Sponsor	New Project Sponsor
Archaeology Southwest	Catalina State Park

Initial Sign



Faded Sign—see photo on next page

Francisco Romero's Ranch

The ruins of Francisco Romero's ranch are the youngest archaeological remains at Romero Ruin. The ranch may have been built before 1850. It was a lonely 12 miles from Tucson, and endured many Apache raids. Remnants of cobble walls from four or more structures are clearly visible today.

This photograph was taken from here in 1910. It shows walls that were seven or eight feet high, though the roofs of the buildings were already gone. The building on the left in the photo has been partially restored so that the walls are more easily seen. Note the doorway, visible in the photograph. Recent excavations revealed part of a fireplace in the far corner of this room.

The building on the right has not been restored. As the decades have passed since 1910, the feet of visitors and erosion by desert wind and rain have reduced the building to a pile of rubble that only hints at its earlier form.



The Original Photo—more detail!



AGENDA – D2(m)

2024 State Lake Improvement Fund (SLIF) Grant Application(s)

The Board will consider and may take action on a recommendation to the Arizona State Parks Board to approve, modify, or deny funding for the submitted 2024 State Lake Improvement Fund (SLIF) Grant Application(s).

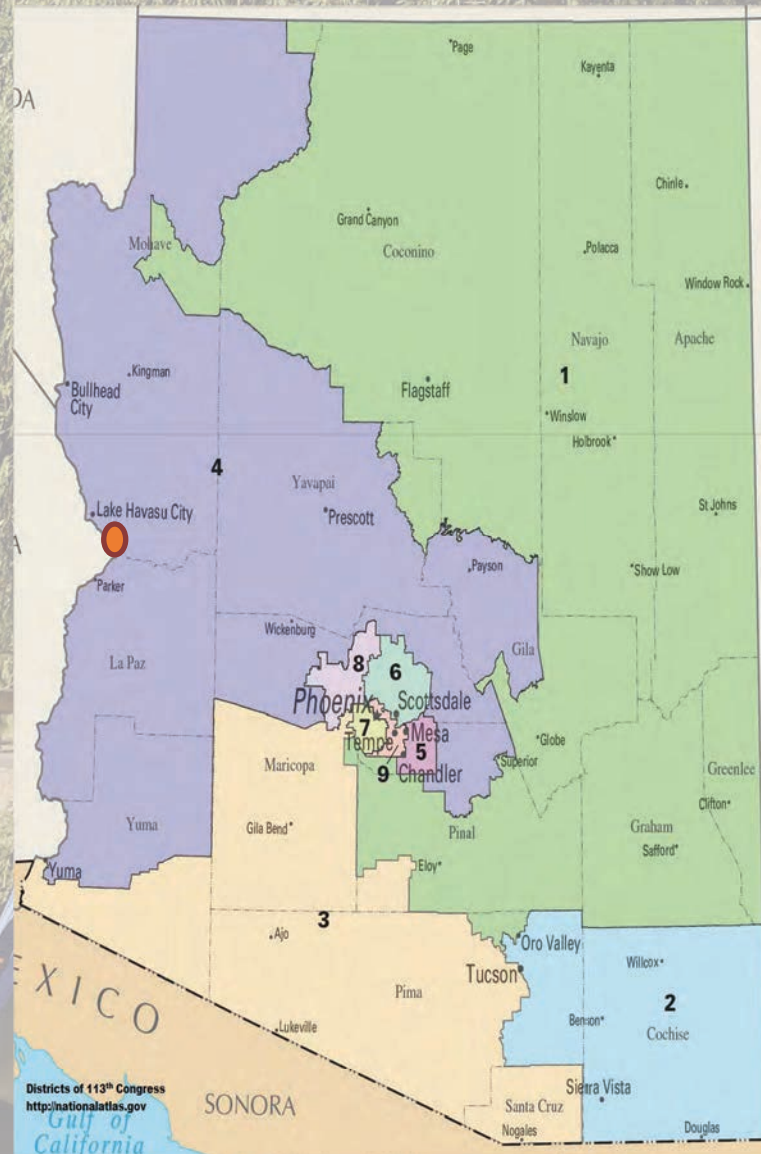
-Mickey Rogers, Chief of Grants and Trails

AGENDA – D2(m)

2024 State Lake Improvement Grant Application(s)

Sponsor	Project	Request	Staff Recommendation	Score
Arizona State Parks	Cattail Cove State Park Pontoon Boat Replacement	\$150,000.00	\$150,000.00	84.25
Arizona State Parks	Lake Havasu State Park North Dock Repair	\$350,000.00	\$350,000.00	70.20
Alpine Fire District	Rescue Watercraft and Equipment	\$66,019.00	\$66,019.00	53.20
TOTAL		\$566,019.00	\$566,019.00	

ARIZONA
STATE PARKS & TRAILS

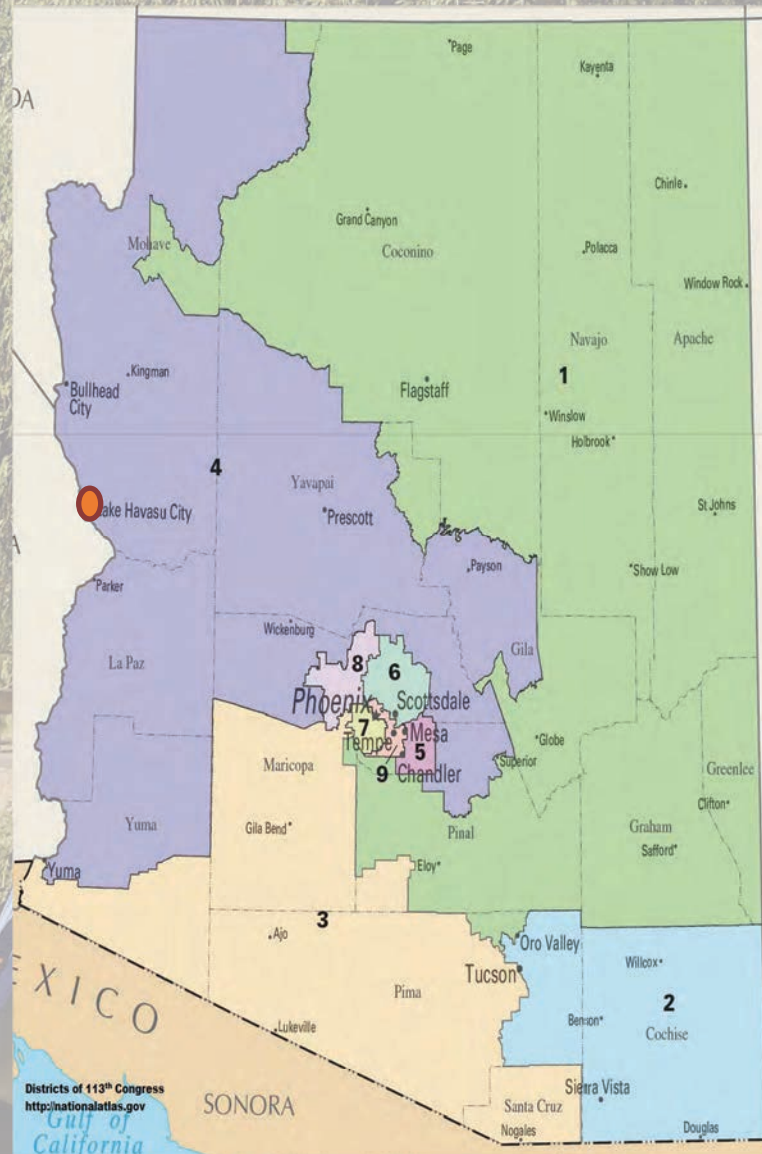


AGENDA – D2(m)

Cattail Cove State Park



AGENDA – D2(m)

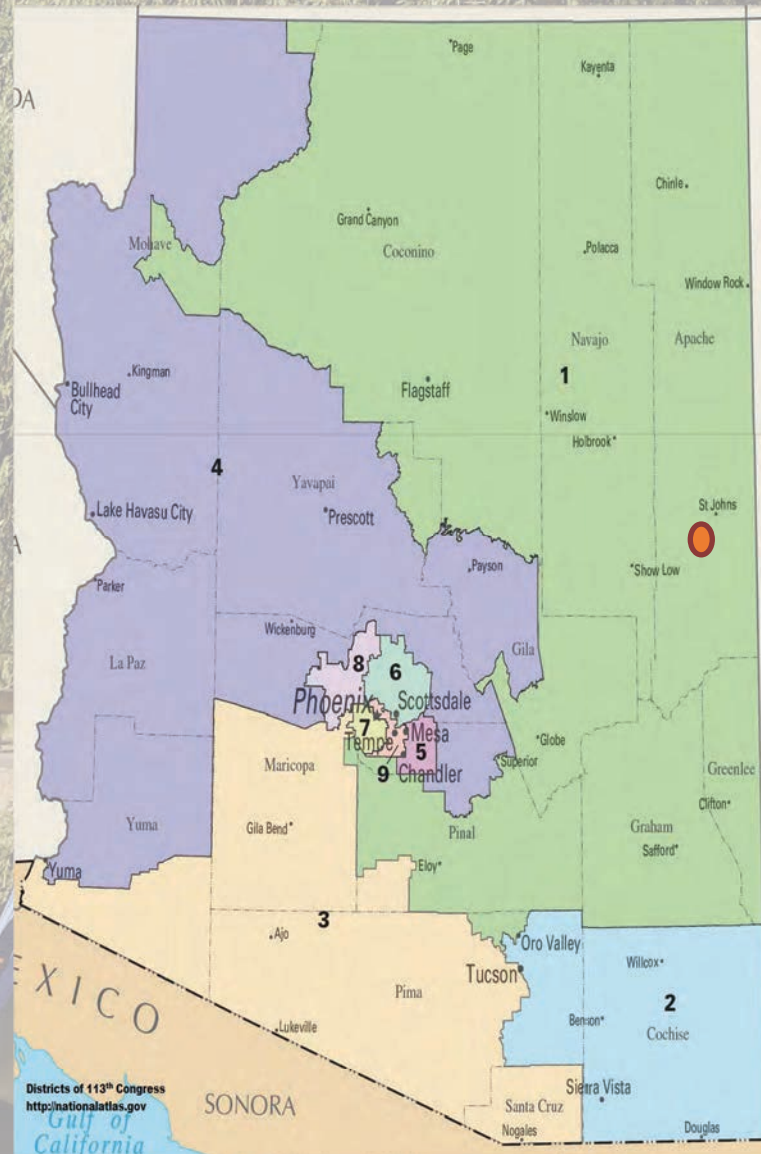


AGENDA – D2(m)

Lake Havasu State Park



AGENDA – D2(m)



AGENDA – D2(m)

Alpine Fire District



AGENDA – D2(n)

2024 Gila Bend Amendment Request

The Board will consider and may take action on a recommendation to the Arizona State Parks Board to approve, modify, or deny an amendment request submitted by the Town Of Gila Bend ARPA Gatlin Site Rehabilitation and Development Grant .

-Jeff Schmidt, Grant Program Manager

AGENDA – D2(n)

672305 Amendment Request

New Scope Item	Added Amount	Staff Recommendation
Project Coordinator	\$10,000.00	Add Project Coordinator at \$10,000.00

AGENDA – D2(o)

2024 Scope Addition to Lake Havasu City Boat Purchase

The Board will consider and may take action on a recommendation to the Arizona State Parks Board to approve, modify, or deny an amendment request submitted by the Lake Havasu City State Lake Improvement Fund Grant .

-Mickey Rogers, Chief of Grants and Trails

AGENDA – D2(o)

782202 Lake Havasu City Boat Patrol Equipment Scope Addition

Original Request	Scope Addition	Staff Recommendation
Dive Boat and Rescue Boat Purchase and Boat Lift	Flir M Series Multi-Spectral Camera	Add Flir M Series Multi-Spectral Camera