



ARIZONA STATE PARKS & TRAILS

**Arizona Outdoor Recreation Coordinating
Commission (AORCC)
June 7, 2023**

Tiffany Broberg – Chair
Joseph Baynes, Bob Broscheid, Ty Gray
John Sefton, Kent Taylor

AGENDA – A

Call to Order

AGENDA – B

Pledge of Allegiance

Member Roll Call

Tiffany Broberg (Chair)

Joseph Baynes

Bob Broscheid

Ty Gray

John Sefton

Kent Taylor

AGENDA – D1

Approval of Minutes

AORCC will review and may consider action to approve the meeting minutes from April 12, 2023.

AGENDA – D1

Motion:

I move to approve minutes of the April 12th, 2023 AORCC Meeting.

2023 Competitive Motorized Grant Applications

AORCC Will Consider and May Take Action on A Recommendation to the Arizona State Parks Board to Approve, Modify, Or Deny Funding for the submitted 2023 Competitive Motorized Grant Application(s).

– Matthew Eberhart, State OHV Coordinator

AGENDA – D2

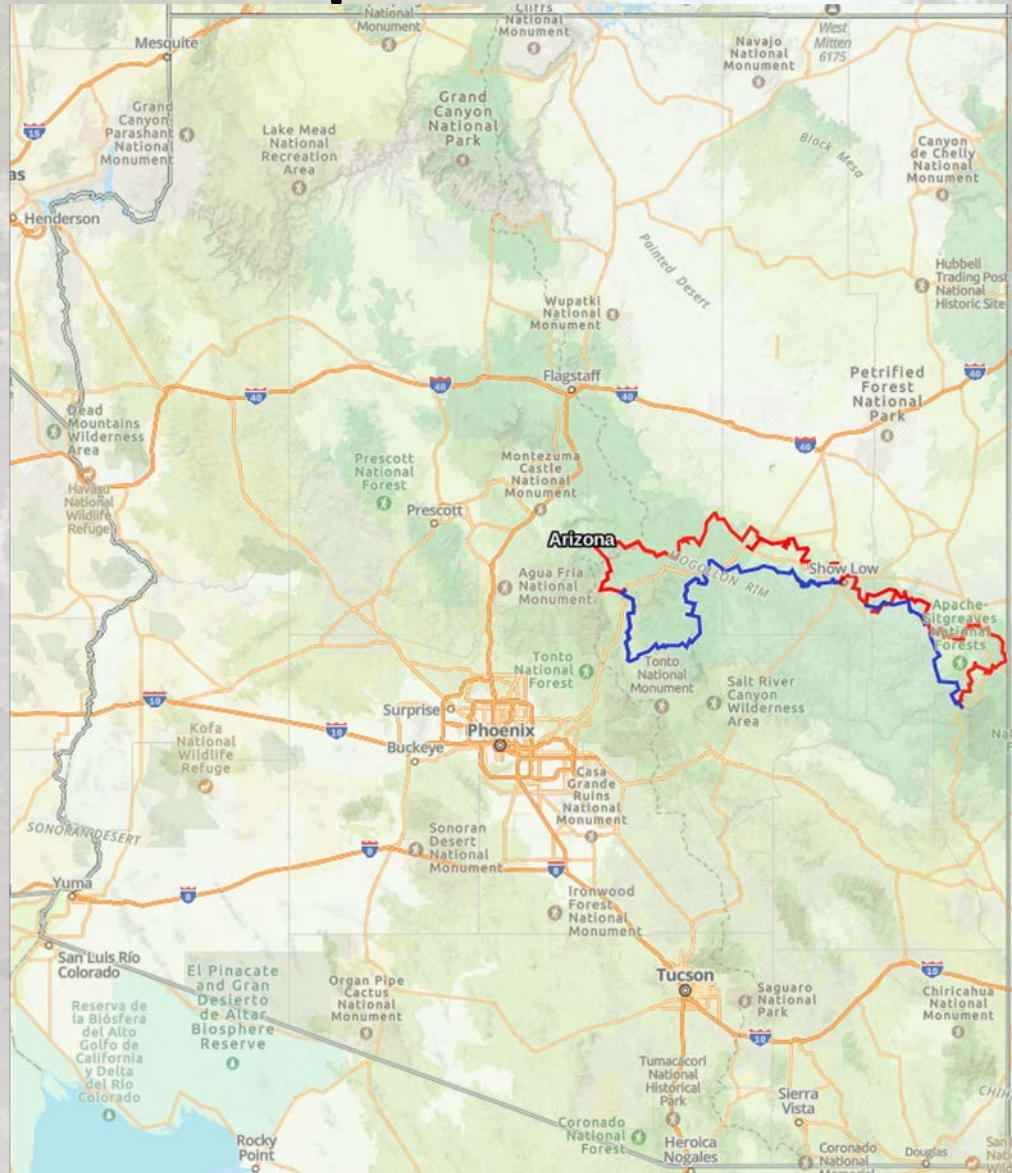
2023 Competitive Motorized Grant Application(s)			
Sponsor	Project	Request	Staff/OHVAG Recommendation
Arizona Alpine Trail, Inc.	Arizona Alpine Trail Master Plan	\$316,503.00	\$316,503.00
TOTAL		\$316,503.00	\$316,503.00

AGENDA – D2



AGENDA – D2

Arizona Alpine Trail Master Plan



AGENDA – D2

Motion:

I move that AORCC recommend that the Arizona State Parks Board approve funding for the Competitive Motorized Grant Application(s) as follows; Arizona Alpine Trail, Inc, Arizona Alpine Trail Master Plan Project in the amount of \$_____.

2023 Supplemental Motorized Grant Applications

AORCC Will Consider and May Take Action on A Recommendation to the Arizona State Parks Board to Approve, Modify, Or Deny Funding for the submitted 2023 Supplemental Motorized Grant Application(s).

– Matthew Eberhart, State OHV Coordinator

AGENDA – D3

2023 Supplemental Motorized Grant Application(s)

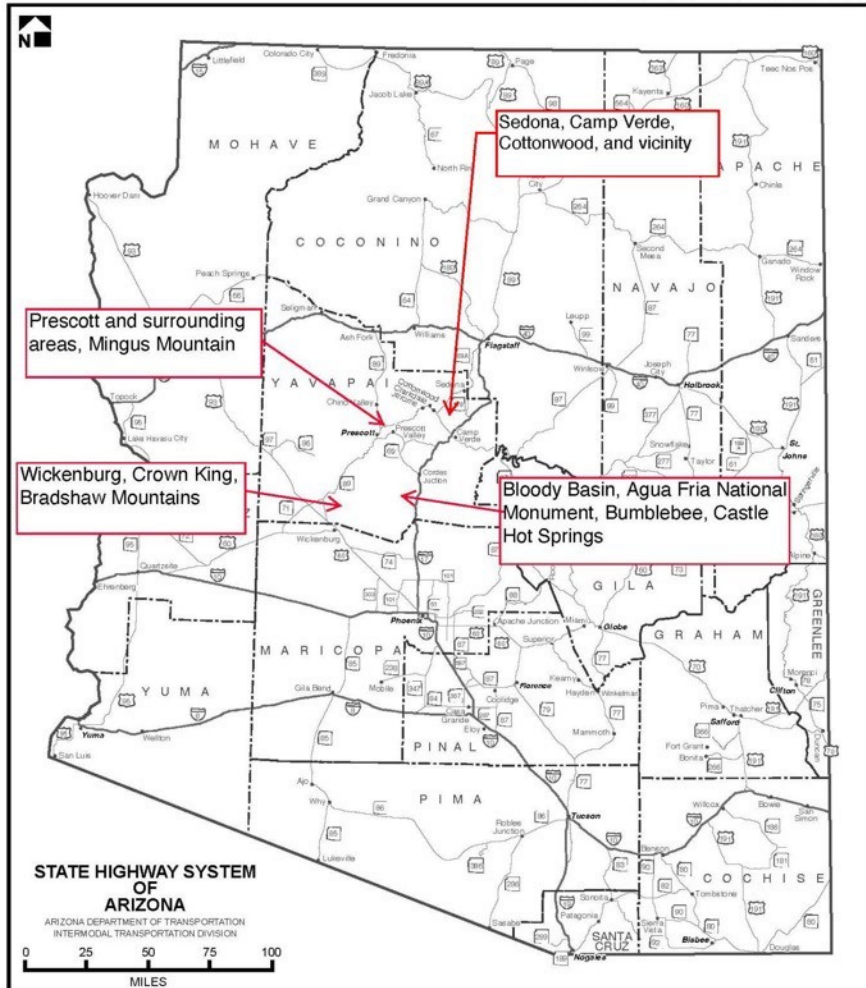
Sponsor	Project	Request	Staff/OHVAG Recommendation
Yavapai County Sheriff's Office	2023 YCSO OHV Enforcement Vehicles and Equipment	\$100,000.00	\$100,000.00
TOTAL		\$100,000.00	\$100,000.00

AGENDA – D3



AGENDA—D3

STATE MAP



PROJECT NAME 2023 YCSO OHV Enforcement Vehicles & Equipment

PROJECT NUMBER Application #14160

TRACS NO. Official Use Only

FIGURE

AGENDA – D3

Motion:

I move that AORCC recommend that the Arizona State Parks Board approve funding for the Supplemental Motorized Grant Application(s) as follows; Yavapai County Sheriff's Office, 2023 Yavapai County OHV Enforcement Vehicles and Equipment Project in the amount of \$_____.

Amendment Request

AORCC will review and may take action to the Arizona State Parks Board to Approve, Modify, or Deny a Cost Amendment Increase and Additional Scope Items for the Bureau of Land Management Travel Management Planning Project.

– Matthew Eberhart, State OHV Coordinator

AGENDA – D4

Amendment Request			
Original Award	Amendment Increase Request	New Award	Staff/OHVAG Recommendation
\$412,969.00	\$111,150.00	\$524,119.00	\$524,119.00

AGENDA – D4

1st Level - Connect to Other Trails, Parks, and Communities							
Breakdown	Quantity	Unit Type	Unit Cost	Total Cost	Match-In-kind	Total Grant Request	Notes
Middle Gila South Route Evaluation	725	Mile(s)	\$ 56.00	\$ 40,600.00	\$ -	\$ 40,600.00	
Ajo Route Inventory	448	Mile(s)	\$ 75.00	\$ 33,600.00	\$ -	\$ 33,600.00	
Ajo Route Evaluation	448	Mile(s)	\$ 56.00	\$ 25,088.00	\$ -	\$ 25,088.00	
Safford Southwest Route Evaluation	255	Mile(s)	\$ 56.00	\$ (14,280.00)	\$ -	\$ -	Cancel and Move to Yuma Gila River Eval
Yuma East Route Evaluation	1227	Mile(s)	\$ 56.00	\$ (68,712.00)	\$ -	\$ -	Cancel and Move to Yuma Gila River Eval
Yuma Gila River Evaluation (NEW)	1482	Mile(s)	\$ 56.00	\$ 82,992.00	\$ -	\$ 82,992.00	Safford and Yuma Evaluation Funding Combined = NEW Gila River Evaluation
Yuma Gila River Inventory (NEW)	1482	Mile(s)	\$ 75.00	\$ 111,150.00	\$ -	\$ 111,150.00	Yuma Gila River Inventory Funding Request (NEW REQUEST)
				\$ 293,430.00	\$ -	\$ 293,430.00	
1st Level - Provide Trail Maps and Information							
Breakdown	Quantity	Unit Type	Unit Cost	Total Cost	Match-In-Kind	Total Grant Request	Notes
Middle Gila South Route Evaluation Updates	725	Mile(s)	\$ 2.57	\$ 1,863.25	\$ -	\$ 1,863.25	
Lower Colorado River Route Evaluation Updates	720	Mile(s)	\$ 2.59	\$ 1,864.80	\$ 1,864.80	\$ -	
Bouse/Cactus	2150	Mile(s)	\$ 20.55	\$ 44,182.50	\$ 44,182.50	\$ -	
Kingman	5525	Mile(s)	\$ 2.22	\$ 12,265.50	\$ 12,265.50	\$ -	
Ajo	448	Mile(s)	\$ 2.50	\$ 1,120.00	\$ -	\$ 1,120.00	
Safford Southwest	255	Mile(s)	\$ 2.50	\$ (637.50)	\$ -	\$ -	Cancel and Move to Yuma Gila River Mapping
Yuma East	1227	Mile(s)	\$ 2.50	\$ (3,067.50)	\$ -	\$ -	Cancel and Move to Yuma Gila River Mapping
Gila/San Simon	2366	Mile(s)	\$ 2.50	\$ 5,915.00	\$ 5,915.00	\$ -	
Yuma Gila River Mapping (NEW)	1482	Mile(s)	\$ 2.50	\$ 3,705.00	\$ -	\$ 3,705.00	NEW Gila River Mapping
				\$ 70,916.05	\$ 64,227.80	\$ 6,688.25	
2nd Level - Complete Environmental Clearance and Compliance							
Breakdown	Quantity	Unit Type	Unit Cost	Total Cost	Match-In-kind	Total Grant Request	Notes
Middle Gila South Travel Management Environmental Assessment	1	Other	\$ 56,000.00	\$ 56,000.00	\$ -	\$ 56,000.00	
Lower Colorado River Travel Management Environmental Assessment	1	Other	\$ 56,000.00	\$ 56,000.00	\$ 56,000.00	\$ -	
Kingman Travel Management Environmental Assessment	1	Other	\$ 30,000.00	\$ 30,000.00	\$ 30,000.00	\$ -	
Bouse/Cactus Travel Management and Environmental Assessment	1	Other	\$ 31,000.00	\$ 31,000.00	\$ 31,000.00	\$ -	
Gila/San Simon Travel Management and Environmental Plan	1	Other	\$ 30,000.00	\$ 30,000.00	\$ 30,000.00	\$ -	
Ajo Travel Management and Environmental Assessment	1	Other	\$ 56,000.00	\$ 56,000.00	\$ -	\$ 56,000.00	
Safford Southwest Travel Management and EA	1	Other	\$ 56,000.00	\$ (56,000.00)	\$ -	\$ -	Cancel and Move to Yuma Gila River TMP
Yuma East Travel Management Plan and EA	1	Other	\$ 56,000.00	\$ (56,000.00)	\$ -	\$ -	Cancel and Move to Yuma Gila River TMP
BLM Personnel	28	Staff	\$ 7,500.00	\$ 210,000.00	\$ 210,000.00	\$ -	
Yuma Gila River Travel Management and Environmental Plan	1	Other	\$ 112,000.00	\$ 112,000.00	\$ -	\$ 112,000.00	NEW Gila River TMP & EA
				\$ 581,000.00	\$ 357,000.00	\$ 224,000.00	
Total Grant Request				\$ 524,118.25			

AGENDA – D4

Motion:

I move that AORCC recommend that the Arizona State Park Board approve an amendment to Project 552204 for presented scope changes and increase the award amount from \$412,969.00 to \$524,119.00

2023 State Lake Improvement Fund (SLIF) Grant Application(s)

AORCC will consider and may take action on a recommendation to the Arizona State Parks Board to approve, modify, or deny funding for the submitted 2023 State Lake Improvement Fund (SLIF) Grant Application(s).

-Mickey Rogers, Chief of Grants and Trails

AGENDA – D5

2023 State Lake Improvement Grant Application(s)


Sponsor	Project	Request	Staff Recommendation
Arizona Game and Fish Department	Contact Point Dock Replacement	\$800,000.00	\$800,000.00
Patagonia State Park	SLIF Improvement Project	\$530,000.00	\$530,000.00
TOTAL		\$1,330,000.00	\$1,330,000.00

AGENDA – D5



AGENDA – D5

Contact Point Docks



AGENDA – D5

PATAGONIA STATE PARK



AGENDA – D5

Motion:

I move that AORCC recommend that the Arizona State Parks Board approve funding for the 2023 State Lake Improvement Fund Grant Application(s) as follows: Arizona Game and Fish Department; Contact Point Dock Replacement Project in the amount of \$_____.

AGENDA – D5

Motion:

I move that AORCC recommend that the Arizona State Parks Board approve funding for the 2023 State Lake Improvement Fund Grant Application(s) as follows: Patagonia Lake State Park SLIF Improvement Project in the amount of \$_____.

2023 Heritage Fund Environmental Education Grant Application(s)

AORCC will consider and may take action on a recommendation to the Arizona State Parks Board to approve, modify, or deny funding for the submitted 2023 Heritage Fund Environmental Education Grant Application(s).

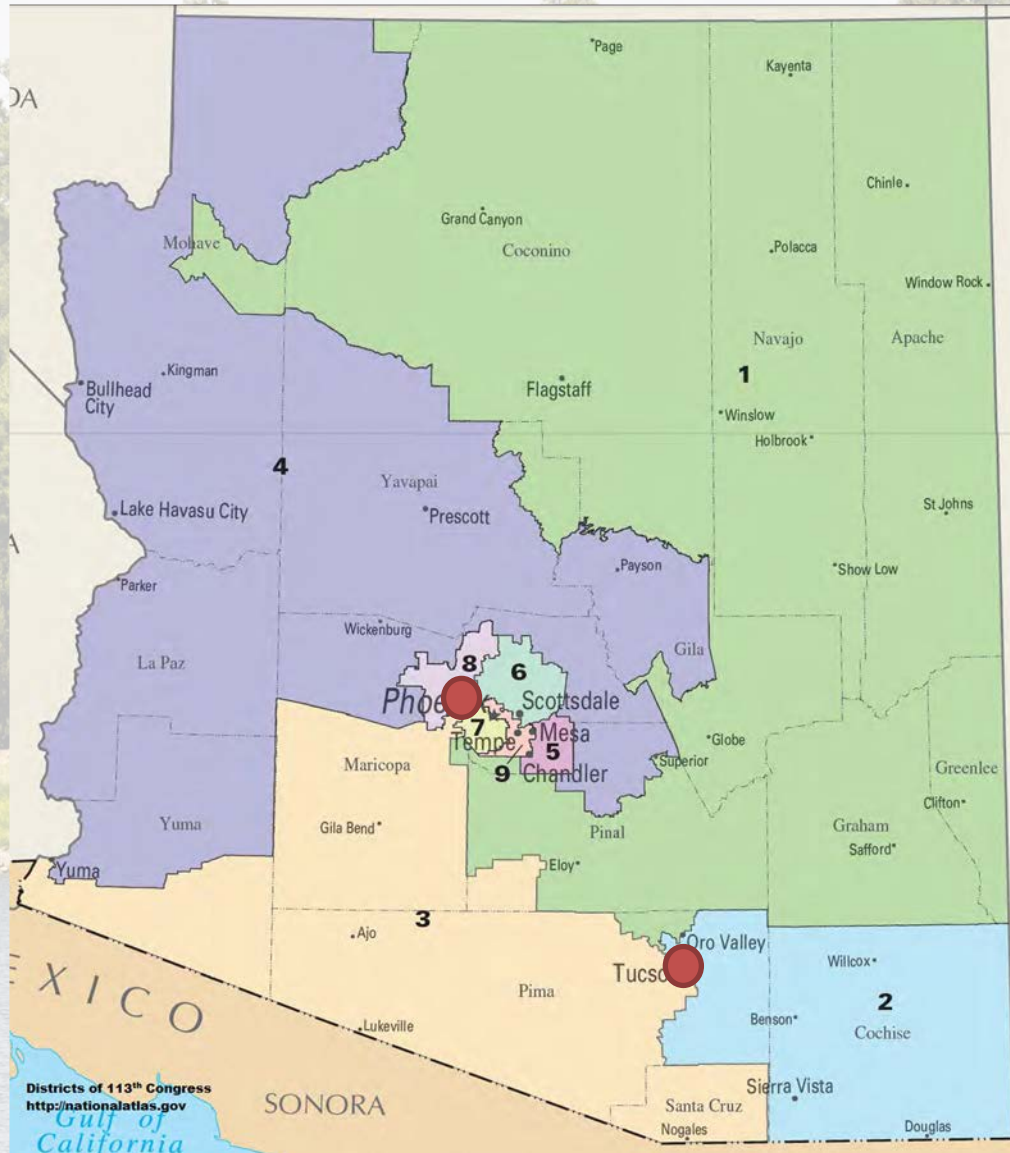
- Mickey Rogers, Chief of Grants and Trails

AGENDA – D6

2023 Heritage Fund Environmental Education Grant Application(s)

Sponsor	Project	Request	Staff Recommendation
Arizona Family Camp Out	Arizona Family Camp Out/Arizona State Parks	\$49,470.00	\$49,470.00
El Grupo Youth Cycling	El Grupo Cares	\$50,000.00	\$50,000.00
TOTAL		\$99,470.00	\$99,470.00

AGENDA – D6



AGENDA – D6

Arizona Family Camp Out



AGENDA – D6

El Grupo Youth Cycling



AGENDA – D6

Motion:

I move that AORCC recommend that the Arizona State Parks Board approve funding for the 2023 Heritage Fund Environmental Education Grant Application as follows: Arizona State Park's Family Camp Out Project in the amount of \$_____ and the El Grupo Youth Cycling Cares Project in the amount of \$_____.

2023 Land and Water Conservation Fund

AORCC will consider and may take action on a recommendation to the Arizona State Parks Board to approve, modify, or deny the Submitted 2023 Land and Water Conservation Fund Grant Application(s)

- Mickey Rogers, Chief of Grants and Trails

AGENDA – D7

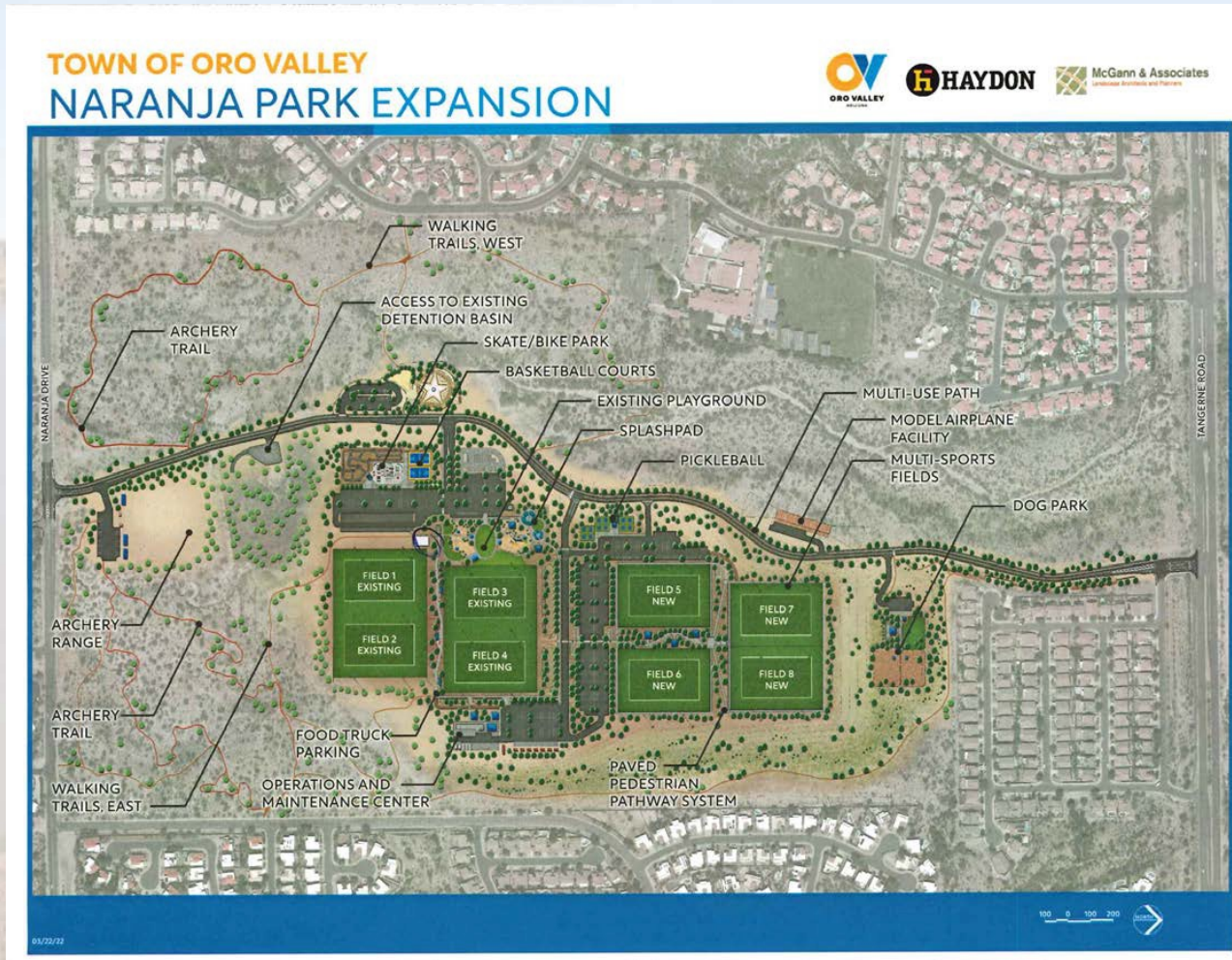
Land and Water Conservation Fund			
Project Sponsor	Project	Request	Staff Recommendation
Oro Valley	Naranja Park Skate Park/Pump Tract	\$1,000,000.00	\$1,000,000.00
Winslow	City Parks Improvement Project	\$293,792.00	\$293,792.00
	TOTAL	\$1,293,792.00	\$1,293,792.00

AGENDA – D7



AGENDA – D7

Naranja Park



AGENDA – D7

Naranja Park



AGENDA – D7

Winslow Parks

Coopertown Park



Henderson Park



AGENDA – D7

Motion:

I move that AORCC recommend that the Arizona State Parks Board approve 2023 Land Water Conservation Fund Applications as follows: Oro Valley Naranja Skate Park/Pump Track Project in the amount of \$_____ and the City of Winslow Parks Improvement Project in the amount of \$_____.

2023 Land and Water Conservation Fund (LWCF) Amendment Request

AORCC will consider and may take action on a recommendation to the Arizona State Parks Board to approve, modify, or deny additional scope items and cost amendment for the Yuma County, Foothills Park Project and Camp Verde Sports Complex

- Mickey Rogers, Chief of Grants and Trails

AGENDA – D8

Project Amendment Increase Request				
Project Sponsor	Original Award	Amended Increase Request	New Award	Staff Recommendation
Yuma County	\$584,433.00	\$384,205.00	\$968,638.00	\$968,638.00
Camp Verde	\$2,500,000.00	\$457,500.00	\$2,957,500.00	\$2,957,500.00

AGENDA – D8

Yuma County Additional Scope Items

- Restroom
- Booster Pump
- Benches
- Electrical
- Electrical Ramada
- Sign 4' High x 8' Wide
- Concrete Pad and Footings
- Sales Tax
- Bond Costs
- Insurances

AGENDA – D8

Yuma County Budget Request

Yuma County Foothills Park								
	QTY	Unit Price	Updated Total	YC 50% Match	P&T 50% Match	Amount Reducing	Amount Adding	NEW Funding
Playground	0	\$ -	\$ -	\$ -	\$ -	\$ (225,000.00)		
				\$ -	\$ -		\$ -	
Grading	1	\$ 128,276.00	\$ 128,276.00	\$ 64,138.00	\$ 64,138.00		\$ 103,276.00	
Concrete walking path	1	\$ 38,000.00	\$ 38,000.00	\$ 19,000.00	\$ 19,000.00		\$ -	
Parking Lot	1	\$ 280,276.00	\$ 280,276.00	\$ 140,138.00	\$ 140,138.00	\$ (64,724.00)		
Sidewalk	1	\$ 20,000.00	\$ 20,000.00	\$ 10,000.00	\$ 10,000.00		\$ -	
Landscaping	1	\$ 267,091.00	\$ 267,091.00	\$ 133,545.50	\$ 133,545.50		\$ 237,591.00	
Large Ramada	2	\$ 74,796.45	\$ 149,592.90	\$ 74,796.45	\$ 74,796.45		\$ 93,592.90	
Trash Receptacle	4	\$ 750.00	\$ 3,000.00	\$ 1,500.00	\$ 1,500.00		\$ 1,000.00	
Grill	1	\$ 1,500.00	\$ 1,500.00	\$ 750.00	\$ 750.00		\$ 1,000.00	
Waterline connection	1	\$ 38,296.00	\$ 38,296.00	\$ 19,148.00	\$ 19,148.00	\$ (16,704.00)		
Perimeter Block/fencing	1	\$ 56,510.00	\$ 56,510.00	\$ 28,255.00	\$ 28,255.00		\$ 6,510.00	
Dirt fill	0	\$ -	\$ -	\$ -	\$ -	\$ (85,000.00)		
Picnic Tables	3	\$ 1,333.33	\$ 4,000.00	\$ 2,000.00	\$ 2,000.00			
Retention Basin	0	\$ -	\$ -	\$ -	\$ -	\$ (125,000.00)		
Contingency	1	\$ 56,437.66	\$ 56,437.66	\$ 28,218.83	\$ 28,218.83		\$ 17,571.66	
A&E-DAHL=(\$35,836-4600) 31,236, CT=7,900, Ysun =319.44 Lot split=7 720 Future	1	\$ 82,175.44	\$ 82,175.44	\$ 41,087.72	\$ 41,087.72		\$ 52,175.44	
Survey and Staking	1	\$ 4,600.00	\$ 4,600.00	\$ 2,300.00	\$ 2,300.00	\$ (35,400.00)		
Total:			\$ 1,129,755.00	\$ 564,877.50	\$ 564,877.50			
New Items				\$ -	\$ -		\$ -	
Booster Pump	1	\$ 10,000.00	\$ 10,000.00	\$ 5,000.00	\$ 5,000.00			\$ 10,000.00
Benches	2	\$ 1,500.00	\$ 3,000.00	\$ 1,500.00	\$ 1,500.00			\$ 3,000.00
Electrical	1	\$ 132,076.00	\$ 132,076.00	\$ 66,038.00	\$ 66,038.00		\$ 39,111.00	\$ 92,965.00
Electrical Ramada	1	\$ 3,000.00	\$ 3,000.00	\$ 1,500.00	\$ 1,500.00			\$ 3,000.00
Sign 4' High x 8' Wide	1	\$ 8,000.00	\$ 8,000.00	\$ 4,000.00	\$ 4,000.00			\$ 8,000.00
General Conditions, OH, Profit	1	\$ 142,043.00	\$ 142,043.00	\$ 71,021.50	\$ 71,021.50			\$ 142,043.00
Bonding Tax, Insurance	1	\$ 60,832.00	\$ 60,832.00	\$ 30,416.00	\$ 30,416.00			\$ 60,832.00
Concrete Pad and Footings	1	\$ 20,000.00	\$ 20,000.00	\$ 10,000.00	\$ 10,000.00			\$ 20,000.00
			\$ 2,638,461.00	\$ 1,319,230.50	\$ 1,319,230.50	\$ (551,828.00)	\$ 551,828.00	\$ 339,840.00

AGENDA – D8

Yuma County Budget Request



AGENDA – D8

CAMP VERDE SPORTS COMPLEX BUDGET REQUEST

Camp Verde Sports complex budget	Unit	Current Unit Cost	Current Total	Current Match	Current Grant	Updated Unit Cost	Updated Total	Updated Match	Updated Grant
Design	1	\$ 85,000.00	\$ 85,000.00	\$ 42,500.00	\$ 42,500.00	Pre award Cost cannot change			
Restroom Facility	1	\$ 550,000.00	\$ 550,000.00	\$ 275,000.00	\$ 275,000.00	\$ 1,050,000.00	\$ 1,050,000.00	\$ 525,000.00	\$ 525,000.00
Irrigation, water supply, fishing reservoir	1	\$ 975,000.00	\$ 975,000.00	\$ 487,500.00	\$ 487,500.00	\$ 975,000.00	\$ 975,000.00	\$ 487,500.00	\$ 487,500.00
APS Service to the site	1	\$ 180,000.00	\$ 180,000.00	\$ 90,000.00	\$ 90,000.00	\$ 180,000.00	\$ 180,000.00	\$ 90,000.00	\$ 90,000.00
Potable Water Well	1	\$ 25,000.00	\$ 25,000.00	\$ 12,500.00	\$ 12,500.00	\$ 25,000.00	\$ 25,000.00	\$ 12,500.00	\$ 12,500.00
Maintenance facility	1	\$ 400,000.00	\$ 400,000.00	\$ 200,000.00	\$ 200,000.00	\$ 400,000.00	\$ 400,000.00	\$ 200,000.00	\$ 200,000.00
Waste Water Lift Station	1	\$ 250,000.00	\$ 250,000.00	\$ 125,000.00	\$ 125,000.00	\$ 250,000.00	\$ 250,000.00	\$ 125,000.00	\$ 125,000.00
Field Lighting	1	\$ 722,150.00	\$ 722,150.00	\$ 361,075.00	\$ 361,075.00	\$ 722,150.00	\$ 722,150.00	\$ 361,075.00	\$ 361,075.00
Bleachers	1	\$ 120,000.00	\$ 120,000.00	\$ 60,000.00	\$ 60,000.00	\$ 120,000.00	\$ 120,000.00	\$ 60,000.00	\$ 60,000.00
Parking Lot	1	\$ 1,209,321.00	\$ 1,209,321.00	\$ 604,660.50	\$ 604,660.50	\$ 1,209,321.00	\$ 1,209,321.00	\$ 604,660.50	\$ 604,660.50
Entrance & Central Plaza including fencing	1	\$ 483,529.00	\$ 483,529.00	\$ 241,764.50	\$ 241,764.50	\$ 983,529.00	\$ 983,529.00	\$ 491,764.50	\$ 491,764.50
Totals			\$ 5,000,000.00	\$ 2,500,000.00	\$ 2,500,000.00	▲ \$ 5,915,000.00	\$ 5,915,000.00	\$ 2,957,500.00	\$ 2,957,500.00

AGENDA – D8

CAMP VERDE SPORTS COMPLEX BUDGET REQUEST



AGENDA – D8

Motion:

I move that AORCC recommend that the Arizona State Parks Board approve an amendment to the budget for the Yuma County Foothills Park LWCF Project, Number 04-00782, to add additional scope items as presented by staff and increase the award amount from \$_____ to \$_____ and increase the award for the Camp Verde Sports Complex LWCF Project, Number 04-00769 from \$_____ to \$_____.

AGENDA – D9

Emergency and Mitigation Grant Update

Staff will provide members an update on the Apache-Sitgreaves National Forest, Lakeside Ranger District, Maverick Trail Cattle Guard project. This agenda item is for information only.

– Matthew Eberhart, State Off-Highway Vehicle Coordinator

AGENDA – D9



AGENDA – D9



AGENDA – D10

Arizona State Parks 2025 Statewide Trails Plan

Staff will provide an update on the upcoming 2025 Statewide Trails Plan and will be requesting participation from AORCC with developing this plan. This agenda item is for information only.

– Dawn Collins, Office on Continuous Improvements

What is the Trails Plan?

- Mandated by statute (ARS § 41-511.22 & ARS § 41-511.04 (20));
- Updated every 5 years;
- Planning process for 2025 Trails Plan is beginning
- Form working group to guide process
- Identifies motorized and non-motorized trail users' needs, attitudes, preferences, issues, and participation rates at the state and county levels.

What does the Trails Plan consist of?

- Recently completed SCORP provides structure
- Data is used to generate priority issues and inform grant criteria for the federal Recreational Trails Program and state OHV Recreation and trails Heritage Funds.
 - a generalizable survey of Arizona households at state and region level,
 - a recreation provider survey,
 - invested trail users
 - Mobile location data collection

Next Steps...

- Land and Water Conservation Fund and OHV Recreation Fund grant approval from National Park Service and OHVAG, AORCC then ASP Board.
- Identify and invite potential working group members to participate in the process.
 - Develop and finalize project materials and documents
 - Timeline
 - Webpage

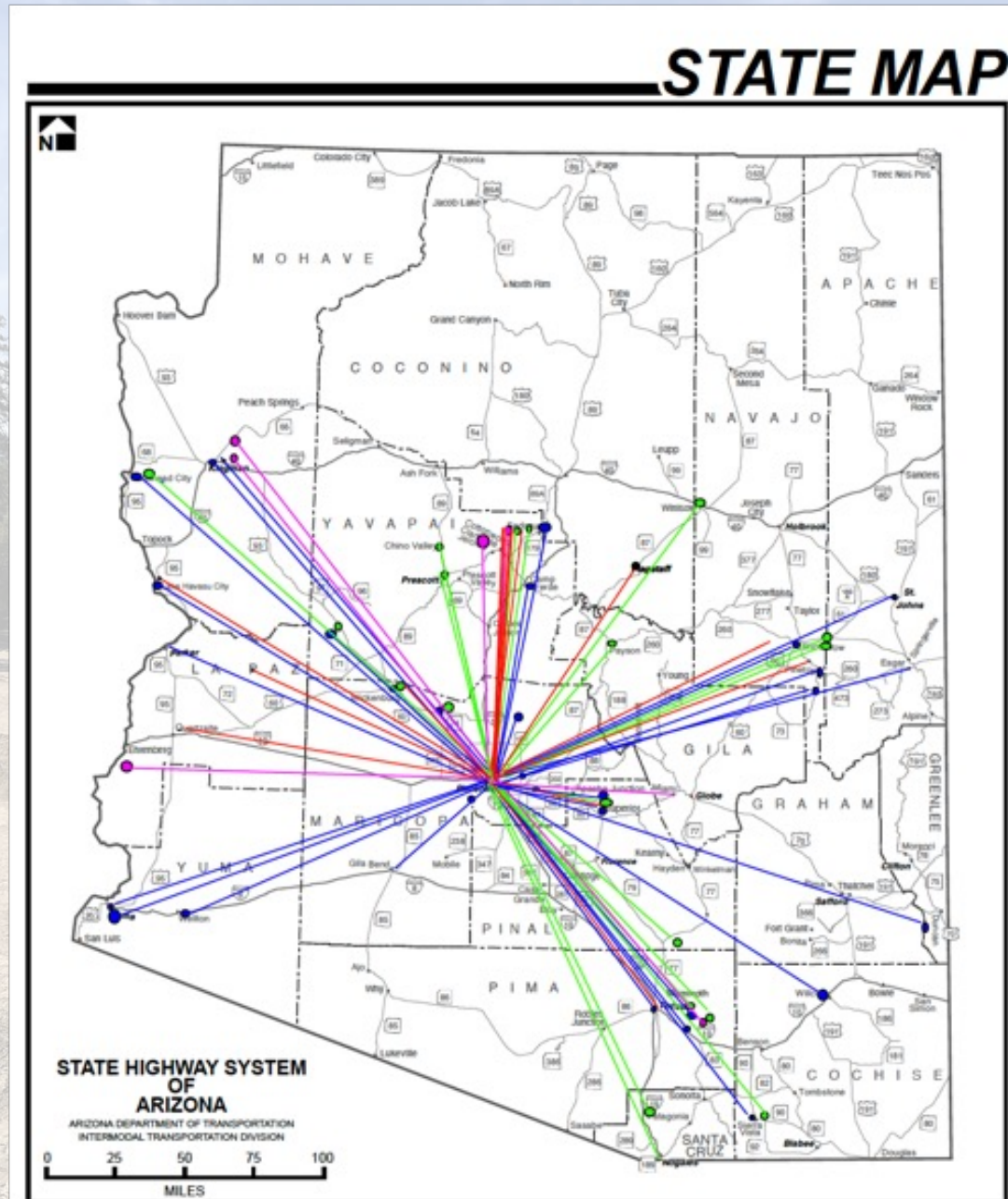
AGENDA – D11

FY 2023 Awarded Grants

Staff will a final report to the Commission on all awarded grants for Fiscal Year 2023. This agenda item is for information only.

– Mickey Rogers, Chief of Grants and Trails

AGENDA – D11



AGENDA – D11



AGENDA – D11

Local, Regional, and State Park Projects

The map displays the following locations and features:

- Counties:** Mohave, Coconino, Navajo, Apache, Yavapai, Maricopa, Pinal, Graham, Greenlee, Yuma, La Paz, Wickenburg, Gila, Pima, Santa Cruz, Douglas, Cochise, and Graham.
- Cities and Towns:** Bullhead City, Kingman, Lake Havasu City, Parker, Wickenburg, Phoenix, Tempe, Mesa, Chandler, Scottsdale, Payson, Flagstaff, Winslow, Holbrook, St. Johns, Show Low, Globe, Superior, Eloy, Lukeville, Tucson, Oro Valley, Benson, Sierra Vista, Santa Cruz, Douglas, Clifton, Safford, and Graham.
- Parks (marked with blue dots):** Grand Canyon National Park, Prescott National Monument, Fort Huachuca National Monument, and Organ Pipe Cactus National Monument.
- Other Features:** Grand Canyon, Chinle, Window Rock, Apache, Navajo, Polacca, Winslow, Holbrook, St. Johns, Show Low, Globe, Superior, Eloy, Lukeville, Tucson, Oro Valley, Benson, Sierra Vista, Santa Cruz, Douglas, Clifton, Safford, and Graham.

Districts of 113th Congress
<http://nationalatlas.gov>

Local, Regional, and State Park Projects

This map of Arizona displays the boundaries of Congressional Districts 1 through 9. The districts are color-coded: District 1 (green), District 2 (light blue), District 3 (orange), District 4 (purple), District 5 (pink), District 6 (light green), District 7 (light pink), District 8 (light purple), and District 9 (light green). Major cities are marked with dots and labeled, including Phoenix, Tucson, Flagstaff, and Yuma. Several state parks are indicated by blue dots, including Grand Canyon National Park, Sedona, and Pinal. The map also shows the borders with Mexico to the south and California to the west. A legend in the bottom left corner identifies the districts and provides a URL for more information.

DA

Local, Regional, and State Park Projects

Chinle

Window Rock

Apache

1

*Winslow

Holbrook*

St Johns

*Show Low

Payson

Gila

Phoenix

Scottsdale

Mesa

Chandler

5

6

7

8

9

Globe

Superior

Graham

Safford*

Clifton*

Greenlee

Pinal

Eloy*

Tucson

Oro Valley

Willcox*

2

Cochise

Benson*

Sierra Vista

Santa Cruz

Douglas

Yuma

Gila Bend*

Ajo

3

4

Yavapai

*Prescott

Wickenburg

La Paz

Parker

Lake Havasu City

Bullhead City

*Kingman

Mohave

Grand Canyon

Coconino

Flagstaff

*Page

*Kane

Polacca

Navajo

SONORA

MEXICO

Gulf of California

Districts of 113th Congress
<http://nationalatlas.gov>

Local, Regional, and State Park Projects

This map of Arizona displays the boundaries of Congressional Districts 1 through 9. The districts are color-coded: District 1 (green), District 2 (light blue), District 3 (orange), District 4 (purple), District 5 (pink), District 6 (light green), District 7 (light pink), District 8 (light purple), and District 9 (light green). Major cities are marked with dots and labeled, including Phoenix, Tucson, Flagstaff, and Yuma. Several state parks are indicated by blue dots, including Grand Canyon National Park, Sedona, and Pinal. The map also shows the borders with Mexico to the south and California to the west. A legend in the bottom left corner identifies the districts and provides a URL for more information.

DA

Local, Regional, and State Park Projects

Chinle

Window Rock

Apache

1

*Winslow

Holbrook*

St Johns

*Show Low

Payson

Gila

Phoenix

Scottsdale

Mesa

Chandler

5

6

7

8

9

Globe

Superior

Graham

Safford*

Clifton*

Greenlee

Pinal

Eloy*

Tucson

Oro Valley

Willcox*

2

Cochise

Benson*

Sierra Vista

Santa Cruz

Douglas

Yuma

Gila Bend*

Ajo

3

4

Yavapai

*Prescott

Wickenburg

La Paz

Parker

Lake Havasu City

Bullhead City

*Kingman

Mohave

Grand Canyon

Coconino

Flagstaff

*Page

*Kane

Polacca

Navajo

SONORA

MEXICO

Gulf of California

Districts of 113th Congress
<http://nationalatlas.gov>

AGENDA – D11

The map displays the state of Arizona, divided into its 15 congressional districts. The Land and Water Conservation Fund is highlighted in green, covering parts of the northern and central regions. Red dots indicate the locations of the fund's projects, with numbers 1 through 9 marking specific sites. The map also shows the borders of neighboring states: California to the west, Nevada to the northwest, and Sonora to the south. The Gulf of California is visible in the southwest corner.

LAND AND WATER CONSERVATION FUND

Arizona Congressional Districts:

- 1: Winslow, Holbrook*
- 2: Cochise, Willcox*, Benson*, Sierra Vista, Douglas
- 3: Pima, Lukeville, Ajo
- 4: Mohave, Bullhead City, Lake Havasu City, Parker, La Paz, Yuma
- 5: Chandler, Mesa, Tempe
- 6: Scottsdale
- 7: Phoenix
- 8: Phoenix
- 9: Chandler

Other locations marked on the map include: Grand Canyon, Coconino, Flagstaff, Navajo, Apache, Chinle, Window Rock, Polacca, St. Johns, Show Low, Payson, Prescott, Wickenburg, Gila, Globe, Superior, Greenlee, Clifton*, Graham, Safford*, Pinal, Eloy*, Gila Bend*, Maricopa, Yavapai, and Oro Valley.

Districts of 113th Congress
<http://nationalatlas.gov>

LAND AND WATER CONSERVATION FUND

Map of Arizona showing the 11 Congressional Districts of the 113th Congress. The map is color-coded by district: District 1 (light green), District 2 (light blue), District 3 (light orange), District 4 (light purple), District 5 (pink), District 6 (light green), District 7 (light green), District 8 (light green), District 9 (pink), District 10 (light green), and District 11 (light green). Major cities are marked with red dots and labeled. The map also shows the borders of neighboring states: California to the west, Nevada to the northwest, New Mexico to the south, and Sonora to the southwest. The Gulf of California is visible in the bottom left corner.

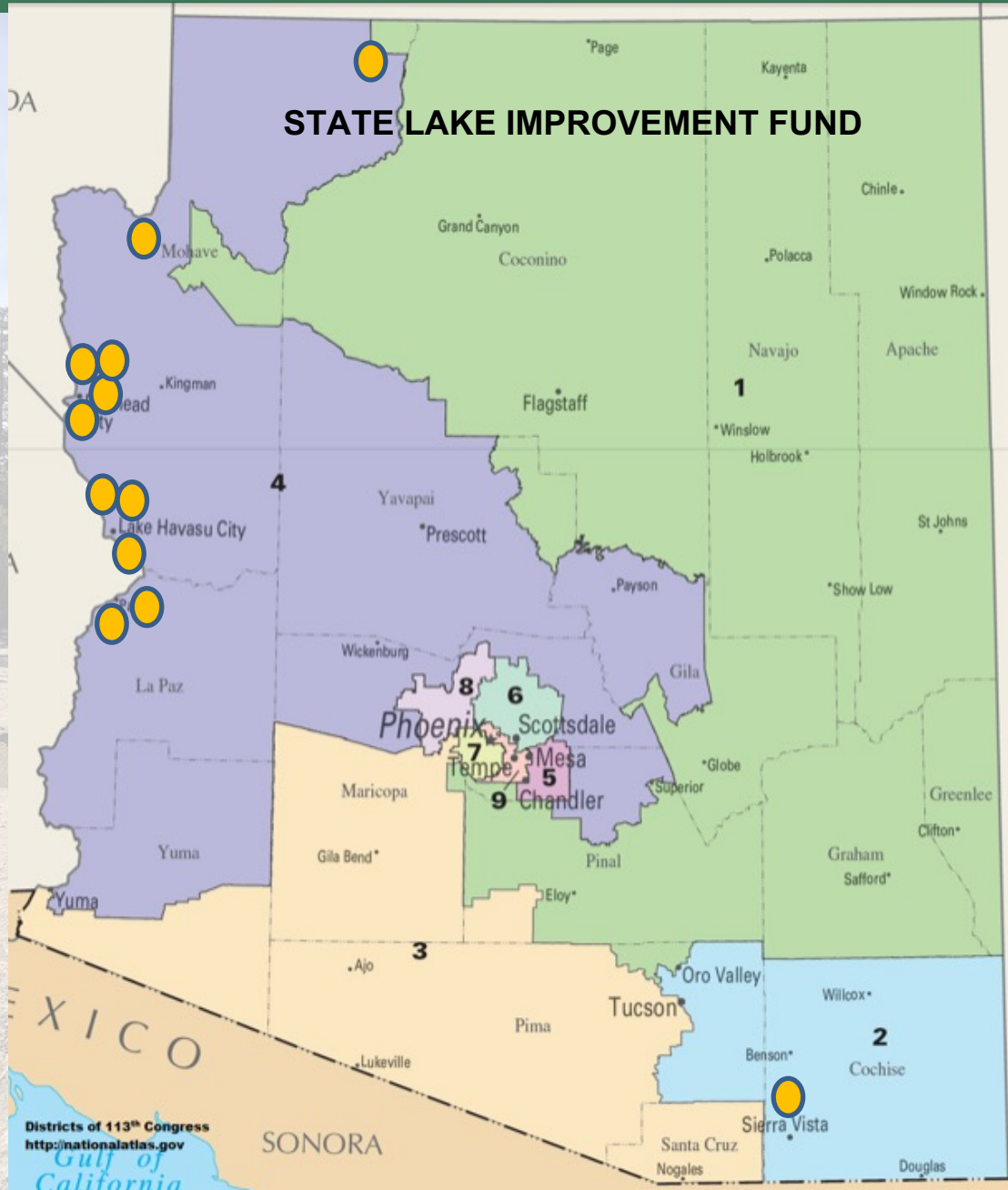
Districts of 113th Congress
<http://nationalatlas.gov>

LAND AND WATER CONSERVATION FUND

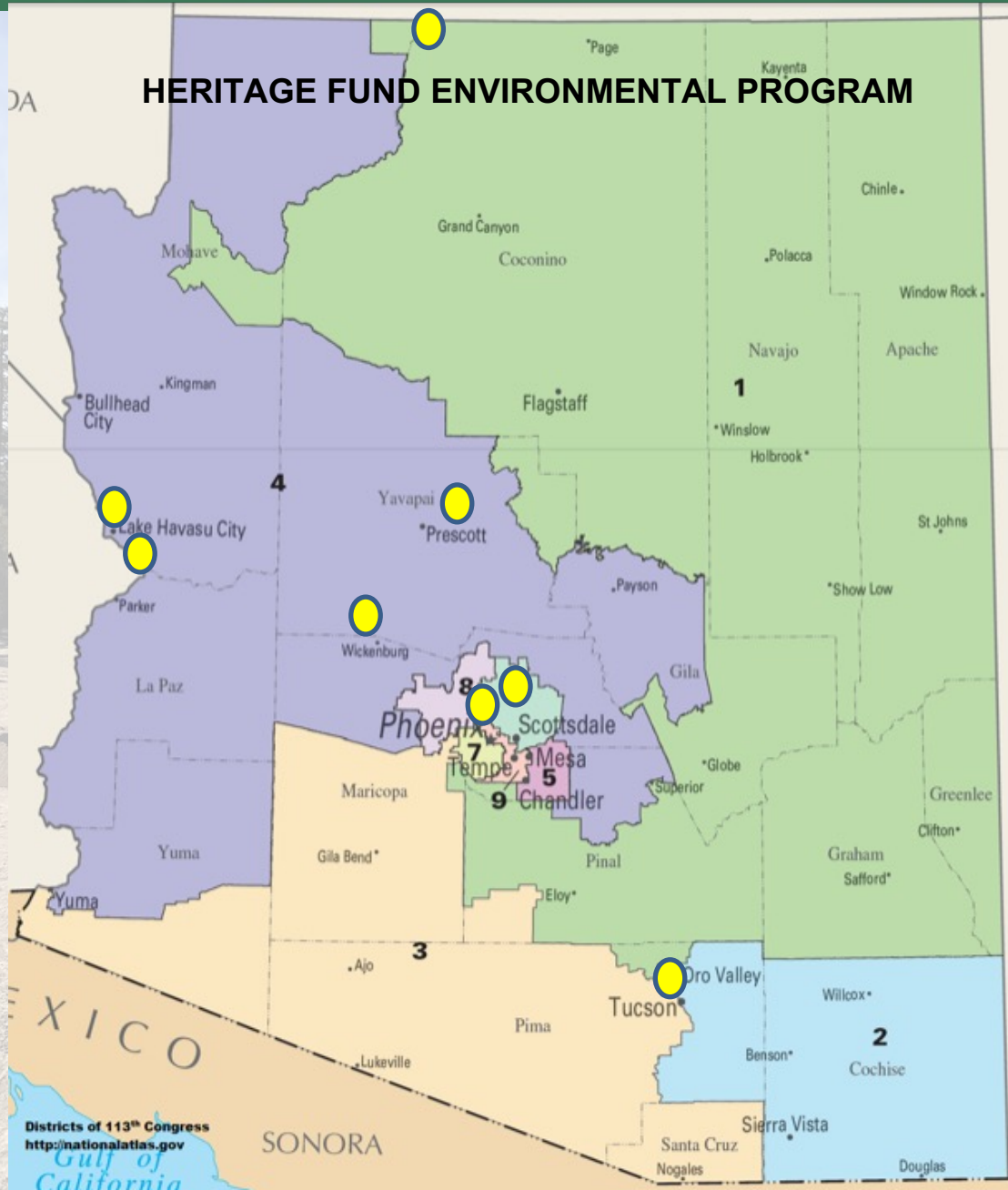
Map of Arizona showing the 11 Congressional Districts of the 113th Congress. The map is color-coded by district: District 1 (light green), District 2 (light blue), District 3 (light orange), District 4 (light purple), District 5 (pink), District 6 (light green), District 7 (light green), District 8 (light green), District 9 (pink), District 10 (light green), and District 11 (light green). Major cities are marked with red dots and labeled. The map also shows the borders of neighboring states: California to the west, Nevada to the northwest, New Mexico to the south, and Sonora to the southwest. The Gulf of California is visible in the bottom left corner.

Districts of 113th Congress
<http://nationalatlas.gov>

AGENDA – D11



AGENDA – D11

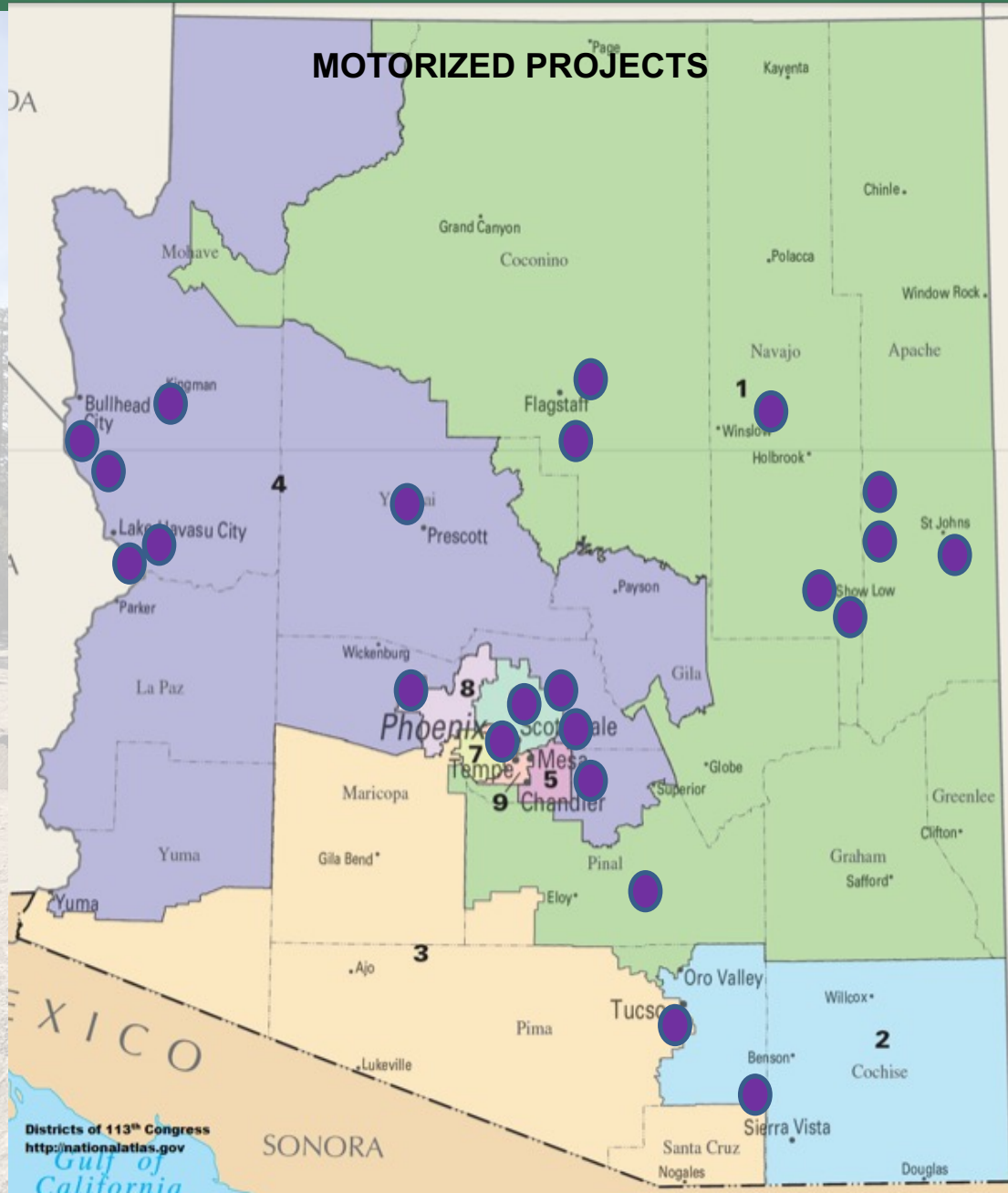


AGENDA – D11



AGENDA – D11



[illegible]

AGENDA – D11

2023 GRANT FUNDED PROJECTS			
	Award	Match	Total
Motorized	\$ 4,802,257.00	\$ 554,215.00	\$ 5,356,472.00
Non-Motor	\$ 699,976.00	\$ 612,881.00	\$ 1,312,857.00
Heritage HP	\$ 757,270.00	\$ 649,301.00	\$ 1,406,571.00
Heritage LRSP	\$ 1,250,000.00	\$ 1,666,342.00	\$ 2,916,342.00
Heritage EE	\$ 250,315.00	\$ 131,334.00	\$ 381,649.00
Heritage NM	\$ 200,000.00	\$ 339,143.00	\$ 539,143.00
SLIF	\$ 3,998,937.00	\$ 457,630.00	\$ 4,456,567.00
LWCF	\$6,564,586.00	\$6,615,920.00	\$13,180,506.00
Totals	\$ 18,523,341.00	\$ 11,026,766.00	\$ 29,550,107.00

Future Agenda Items

AORCC members may identify items or issues they wish to be considered for inclusion on a future agenda.

Current Events

AORCC members may present a brief summary of current events and/or recent experiences of interest to the outdoor recreation community and/or the status of any projects with which they may be involved. This item is for information purposes only. AORCC will not discuss or take action on any current events.

Call to the Public

The chair will recognize those wishing to address the Commission.

Tentative Meeting Dates:

Wednesday, September 13, 2023

Wednesday, October 11, 2023

Tonto NF—OHV Project



State Parks OHV Range Improvements



Timber Mesa Boats



Copper Chief Trail



Box T Trailhead



Verde Search and Rescue



Recently Closed Projects

THANK YOU