

The Hotshots



Eric Marsh



Jesse Steed



Clayton Whitted



Robert Caldwell



Travis Carter



Travis Turbyfill



Chris MacKenzie



Andrew Ashcraft



Joe Thurston



Wade Parker



Anthony Rose



Garret Zuppiger



Scott Norris



Dustin DeFord



William Warneke



Kevin Woyjeck



John Percin Jr.



Grant McKee



Sean Misner



Brendan McDonough
(Surviving member)

"Esse Quam Videri"
"To Be Rather Than To Seem To Be"



Granite Mountain Hotshots Memorial State Park

Hwy 89, 4 miles South of Yarnell, AZ 85362

1-877-MYPARKS

azstateparks.com/hotshots

AZStateParks

Like/Follow/Watch us on:



GRANITE MOUNTAIN HOTSHOTS

MEMORIAL STATE PARK



02/23

On Sunday, June 30, 2013, 19 brave Granite Mountain Hotshots gave their lives fighting the Yarnell Hill Fire, working to protect the surrounding communities. While we can never repay our debt to these heroes, we can honor them every day.

Thanks to the work of the families, friends, elected officials, fire professionals, and a generous donation from Arizona Public Service Foundation, Arizona's first Memorial State Park opened to the public on November 30, 2016.

Arizona State Parks and Trails is proud to offer **Granite Mountain Hotshots Memorial State Park** as a public space where we can pay tribute to them for generations to come.


Thank you for visiting!



1-877-MYPARKS | azstateparks.com

Hiking Trails

The park's trails form a one-way trail that does not loop. **The full trail is seven miles round-trip. Plan for a 4+ hour hike.** There is no drinking water on the trail, so please bring adequate food and water. Those making the seven-mile hike should begin before noon. Visitors should bring a flashlight in the event that hiking out after dark becomes necessary. Restrooms are available at the trailhead.



Hotshots Trail: A 2.5-mile trail through the Weaver Mountains that leads to the Observation Deck. Based on their rank and tool order, 19 granite plaques set into rocks share a photo and a story of each fallen Hotshot with a message from the family. Interpretive signs provide information about wildland firefighting. There are commemorative benches that allow hikers to rest and appreciate the beauty of the area.

From the Observation Deck, hikers can see the Fatality Site 400 feet below and the Town of Yarnell to the east. Additional interpretive signs outline the tragic events of the Yarnell Hill Fire. A Tribute Wall is available to leave stickers, patches and other mementos in honor of the sacrifice the Granite Mountain Hotshots made to protect these communities.

Journey Trail: This 1-mile trail allows visitors to follow in the last steps of the Hotshots down to the Fatality Site where they made their last stand. Encircling the site are 19 gabions, one for each Hotshot, united by chains representing their eternal bond. Inside, 19 steel markers show the position where each Hotshot was found. A path, benches, and a memorial flagpole surround the gabions.

Visitors can take time here to pay respects, but **please remain outside of the gabion enclosure** out of respect for the Hotshots and their families.

Park Rules

General Rules

- Do not litter! Recreate responsibly and pack out what you bring in, or use the trash receptacles provided in the park.
- Drive your vehicle only on designated paved surfaces. Park only in designated parking areas. Do not park on the side of the road.
- **STAY ON DESIGNATED TRAILS.** Cutting trails degrades habitat and harms the landscape.
- Do not use glass containers in the park.
- All of our parks adhere to firearm and hunting regulations. Please familiarize yourself with this information.


Pets

- Keep your pets on a maximum six-foot leash at all times. Pets must be attended at all times.
- **Pick up after your pet.**
- For additional information related to pets, visit our website or ask park staff.

The rules of this park are not limited to the rules listed above. Additional park rules may be found at azstateparks.com.

Memorial Bronze Statue

This bronze statue honors the Hotshots and can be viewed near the park entrance or on the park website.



Special Thanks

Arizona Public Service Foundation, Arizona Department of Transportation, American Conservation Experience, American Correctional Industries, Guidance Aviation, A&E Recycled Granite, KGB Metal Works, Rock Art Signs, Plaque Maker, Otter Properties, AHS Rescue, the Yarnell Memorial Site Board and sub-committee members, and all of the other individuals, agencies and organizations that volunteered their time and resources.

GRANITE MOUNTAIN HOTSHOTS

MEMORIAL STATE PARK

Trail Code	Trail Name	Length One Way	Elevation Difference
HS	Hotshot	mi	ft
JO	Journey	2.85	1245
		1.0	491
		1.7	150

Bench

Parking

Point of Interest

Portable Toilet

Ramada

★

Fatality Site

☆

Memorial Plaque

●

Junction

■

Trailhead

Trail

2.85 Miles From Trailhead



Tribute Wall

Fatality Site

Sean Misner

Grant McKee

John Percin Jr.

Kevin Woyjeck

William Warneke

Dustin DeFord

Scott Norris

Garret Zuppiger

Anthony Rose

Wade Parker

To Congress
7mi
11km

To Yarnell
(U-turn required onto
AZ-89 Northbound)
8mi
13km

Chris Mackenzie

Travis Turbyfill

Travis Carter

Robert Caldwell

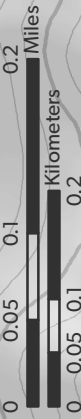
Clayton Whitted

Jesse Steed

Eric Marsh

From Yarnell
2.8mi
4.5km

PLEASE STAY ON THE DESIGNATED TRAIL IN ORDER TO PRESERVE IT FOR FUTURE GENERATIONS.



Contour Interval 40 Feet

Created by: ASPT GIS Team

Date: 7/1/2021

Northbound
Southbound

89

89

Elephant Curve