

Nearby Parks

If you're having a great time here, don't forget to visit one of the two nearby state parks!

Granite Mountain Hotshots Memorial State Park (88 miles) Dedicated to the 19 Granite Mountain Hotshot firefighters who died in action on June 30, 2013, this park commemorates their service with a memorial trail that leads to an overlook in the Weaver Mountains and continues to the firefighters' memorial site. (928) 669-2088

Buckskin Mountain State Park (105 miles) Mountains line the river on both the Arizona and California sides, and the wildlife is as varied as the recreational opportunities along the river. This picturesque park provides a scenic respite and a fun-filled escape from the desert heat. (928) 667-3231

Group Areas

Two group camping areas are available for reservations. Call the park directly to reserve. **Group Area 1** has one 60 x 20 ramada, one large barbecue grill, a vault toilet, and a fire pit. There is a \$30 facility use fee for this area and a \$15 per night per vehicle fee. **Group Area 2** has one 20 x 20 ramada, one large BBQ grill, chemical toilets, and a fire pit. There is a \$30 facility use fee for this area and a \$15 per night per vehicle fee.

We have two group ramadas for day use. One south of **Campground A** and one in **Campground E**. The sites can be used for large groups. Contact the park for details.



Established 1957

Alamo Lake State Park

37 mi. N of Wenden, AZ 85357

(928) 669-2088 | 1-877-MYPARKS

[AZStateParks.com/alamo-lake](https://www.azstateparks.com/alamo-lake)

AZStateParks

Like/Follow/Watch us on:



ALAMO LAKE

STATE PARK



07/24

Alamo Lake State Park is one of the best places to fish for bass in Arizona. The lake is surrounded by mountainous terrain speckled with brush, wildflowers, and cacti, making for a visually pleasing experience. The park has good wildlife viewing opportunities, and you may spot a bald or golden eagle.

Stargazers are sure to enjoy the amazing views of the night sky since the nearest city lights are about 40 miles away!

The lake is located in the Bill Williams River Valley where the Big Sandy River and Santa Maria River come together. It was created with the completion of Alamo Dam in 1968.

Thank you for visiting!



1-877-MYPARKS | [AZStateParks.com](https://www.azstateparks.com)

Cabins

The park has four camping cabins available for reservation that overlook Alamo Lake. Each cabin has a covered porch, two sets of bunk beds, a table with chairs, electricity, lights, heating and air conditioning, and a locking door. Campers must supply their own linens or sleeping bags. Pet-friendly cabins are available. Restrooms and showers are within walking distance. Cabins sleep up to six people.

Reserve a camping cabin and start your park adventure at [AZStateParks.com/cabins](https://www.azstateparks.com/cabins) or call 1-877-MYPARKS.

Fishing

Alamo Lake has largemouth bass, crappie, redear sunfish, channel catfish, tilapia, and bluegill. A valid Arizona fishing license is required for anglers 10 years and older.

Camping

There are 19 sites with electric, water and sewer located in **Camp Area FH**. Each site has a picnic table and fire ring. There is no limit to RV length at these sites.

Additional sites have 30/50 amp electric and water at each site. **Camp Area B** has 27 electric sites and 15 non-electric sites. The **Ramada Area** has 12 electric sites. **Camp Area C** has 41 electric sites (30 amp only). Each site has a picnic table and a fire ring.

Camp Area A offers dry camping. Each site has a picnic table and a fire ring with restrooms and showers located nearby. Dry camping is also available in camp areas D and E. Each site has a picnic table and fire ring. Vault and chemical toilets are located throughout these areas.

Reserve a campsite or RV site and start your park adventure at [azstateparks.com/reserve](https://www.azstateparks.com/reserve) or call 1-877-MYPARKS.

Off-Highway Vehicle (OHV) Trails

Hundreds of miles of OHV trails are located adjacent to the park (outside park boundaries). Two trails can be accessed from the park. **No OHV riding is permitted within park boundaries.**

Park Rules

While visiting the park, please help us protect this special space for your future enjoyment.

General Rules

- Do not litter! Recreate responsibly and pack out what you bring in, or use the trash receptacles provided in the park.
- Drive your vehicle only on designated paved surfaces. Park only in designated parking areas. Do not park on the side of the road.
- Stay on designated trails. Cutting trails degrades habitat and harms the landscape.
- Do not use glass containers in the park.
- All of our parks adhere to firearm and hunting regulations. Please familiarize yourself with this information.
- No hunting or target shooting within park boundaries.

Fires

- Keep fires in grills or designated state parks fire rings. Never leave fires unattended!
- **Do not gather firewood in the parks.** Firewood is for sale in most park stores.
- Fireworks are not permitted in state parks.
- Be "fire smart" and check fire restrictions at [AZStateParks.com/fire-safety](https://www.azstateparks.com/fire-safety).

Camping

- Campsites are limited to up to six adults and up to 10 people total. Cabins are limited to six people total.
- There are designated dump facilities at the park for your convenience.

Swimming

- Do not swim near launch ramps or docks.
- Please obey all posted signs.

Boating

- Review boating regulations before heading out on the water.
- Please limit mooring boats on docks to 10 minutes.

Pets

- Keep your pets on a maximum six-foot leash at all times. Pets must be attended at all times.
- **Pick up after your pet.**
- For additional information related to pets, visit our website or ask park staff.

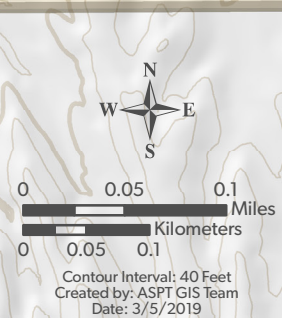
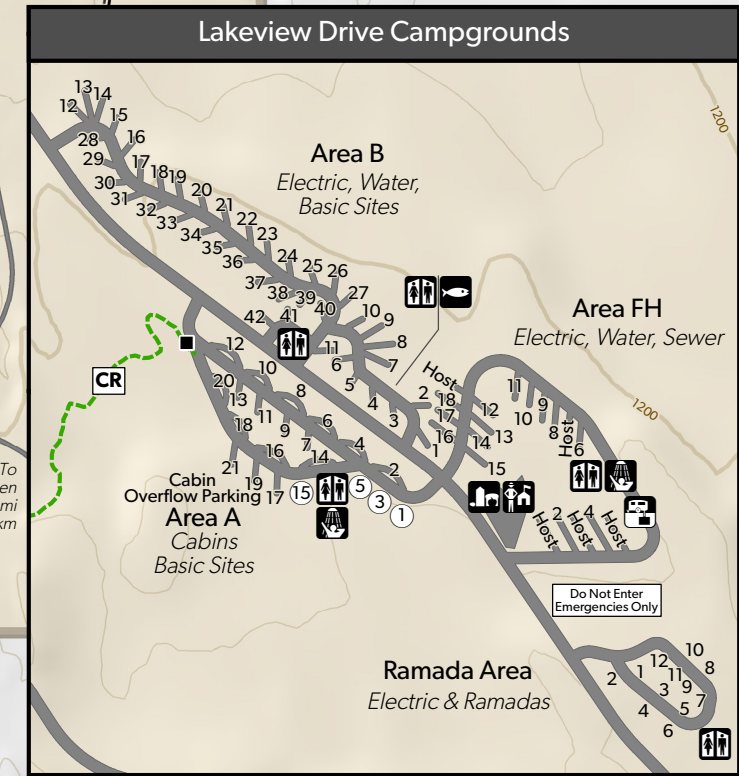
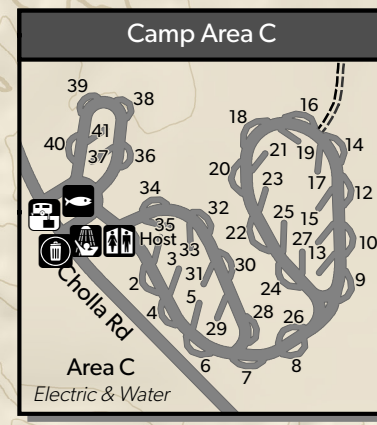
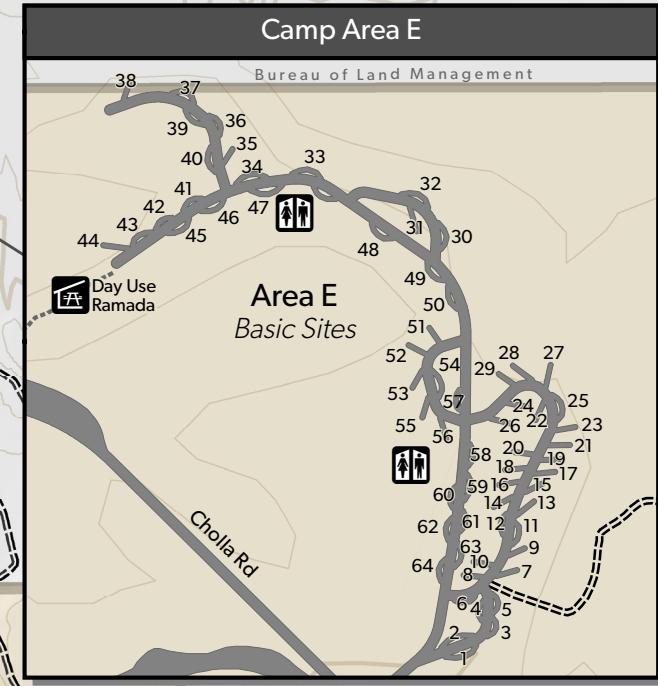
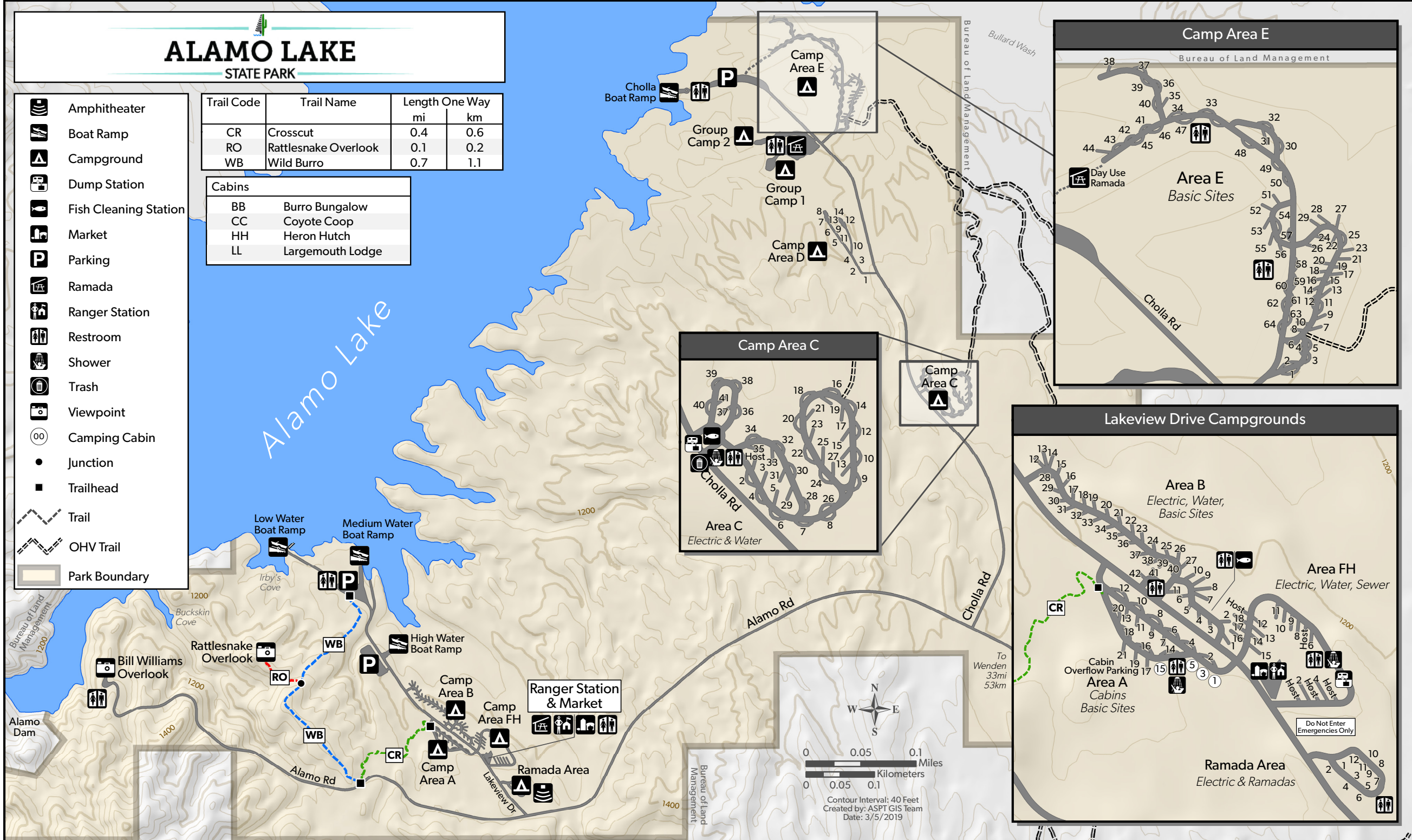
The rules of this park are not limited to the rules listed above. Additional park rules may be found at [AZStateParks.com](https://www.azstateparks.com).

ALAMO LAKE STATE PARK

- Amphitheater
- Boat Ramp
- Campground
- Dump Station
- Fish Cleaning Station
- Market
- Parking
- Ramada
- Ranger Station
- Restroom
- Shower
- Trash
- Viewpoint
- Camping Cabin
- Junction
- Trailhead
- Trail
- OHV Trail
- Park Boundary

Trail Code	Trail Name	Length One Way	
		mi	km
CR	Crosscut	0.4	0.6
RO	Rattlesnake Overlook	0.1	0.2
WB	Wild Burro	0.7	1.1

Cabins	
BB	Burro Bungalow
CC	Coyote Coop
HH	Heron Hutch
LL	Largemouth Lodge



Do Not Enter Emergencies Only