











Vulture Mountains - Morristown Loop

AZStateParks.com/OHV

- | | | | | | |
|---|-----------------|---|----------|---|-------------|
|  | Highway |  | Route | Land Ownership | |
|  | Road |  | Railroad |  | BLM |
|  | Motorized Trail |  | Wash |  | State Trust |
|  | Hiking Trail | | |  | Private |

0 0.5 1 2 Miles



Access to State Trust Lands requires a permit from the Arizona State Land Department.

Trails depicted across State Trust Land do not imply legal public access to use or cross into State Trust Land. All users must comply with state policies and regulations in order to legally use these trails.

Trails off of the main loop route may or may not be open and designated routes. Check with the appropriate land manager on the status of these routes.

This map is for reference only. Arizona State Parks & Trails makes no warranties with respect to information shown on this map.

Date: 3/5/2019
Created by: Arizona State Parks & Trails GIS Team

Map Projection: NAD 1983 UTM Zone 12N
Scale: 1:80,000

