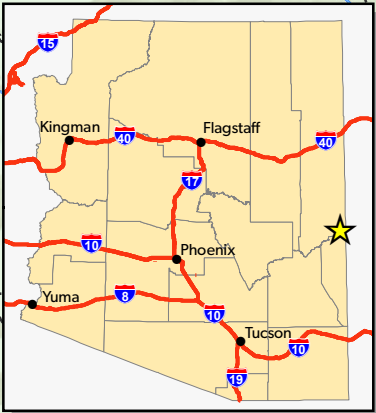


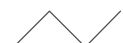





Staging Area



## Big Lake Ambassador Route

-  Route
-  Motorized Trails
-  Road
-  Highway
- Land Ownership**
-  National Forest
-  Private

This map is for reference only. Arizona State Parks & Trails makes no warranties with respect to information shown on this map.

For more information and an electronic version of this map, please visit our website at [AZSTATEPARKS.COM](http://AZSTATEPARKS.COM)

Date: 5/23/2019  
 Created by: ASPT GIS Team  
 Coordinate System: NAD 1983 UTM Zone 12N  
 Scale: 1:100,000  
 Baselayer Sources: Esri, USGS, NOAA

