
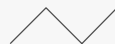





# Bumble Bee Loop

[AZStateParks.com/OHV](http://AZStateParks.com/OHV)

-  Interstate
-  Road
-  Motorized Trail
-  Route
-  Wash

- Land Ownership**
-  BLM
  -  National Forest
  -  Private

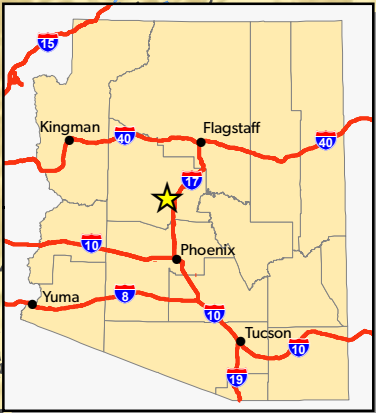


Trails off of the main loop route may or may not be open and designated routes. Check with the appropriate land manager on the status of these routes.

This map is for reference only. Arizona State Parks & Trails makes no warranties with respect to information shown on this map.

Date: 3/5/2019  
 Created by: Arizona State Parks & Trails GIS Team

Map Projection: NAD 1983 UTM Zone 12N Scale: 1:58,000  
 Hillshade provided by: ESRI, USGS, NOAA



Back Way To Cleator

Bumble Bee Cabin

Bumble Bee

Sunset Point

Staging Area:  
West Side of Road

To Black Canyon City  
5 mi  
8 km

Exit 248