














Kofa Loop

AZStateParks.com/OHV

Organized rides on the Kofa National Wildlife Refuge must obtain a permit:
<https://www.fws.gov/refuges/visitors/permits.html>

- | | | | |
|--|---------------------|---|----------------|
|  | Interstate |  | Land Ownership |
|  | Road |  | BLM |
|  | Motorized Trail |  | BLM Wilderness |
|  | Route |  | FWS |
|  | Arizona Peace Trail |  | FWS Wilderness |
|  | Wash |  | State Trust |
| | |  | Private |



Access to State Trust Lands requires a permit from the Arizona State Land Department.

Trails depicted across State Trust Land do not imply legal public access to use or cross into State Trust Land. All users must comply with state policies and regulations in order to legally use these trails.

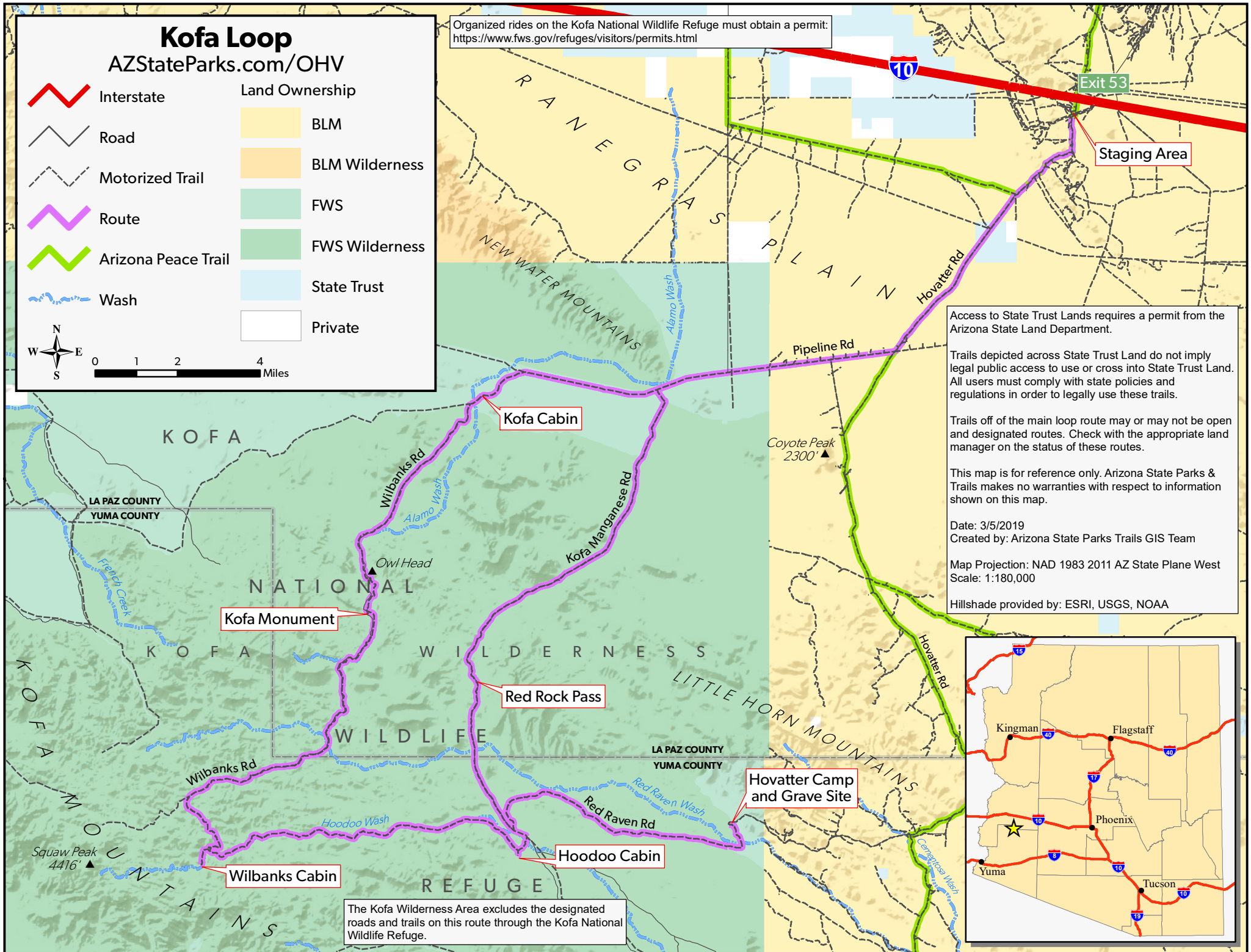
Trails off of the main loop route may or may not be open and designated routes. Check with the appropriate land manager on the status of these routes.

This map is for reference only. Arizona State Parks & Trails makes no warranties with respect to information shown on this map.

Date: 3/5/2019
 Created by: Arizona State Parks Trails GIS Team

Map Projection: NAD 1983 2011 AZ State Plane West
 Scale: 1:180,000

Hillshade provided by: ESRI, USGS, NOAA



The Kofa Wilderness Area excludes the designated roads and trails on this route through the Kofa National Wildlife Refuge.

